

Phase 1 Environmental Site Assessment

14 Tennyson Road, Gladesville NSW

Prepared for:

Joandarc Khouzame
 Director
 Joandarc Realty
 Unit 6 / 2-12 Tennyson Rd Gladesville NSW

Prepared by:

SNC-Lavalin Australia Pty Ltd
 Level 17, 55 Clarence Street
 Sydney NSW 2000
 Telephone: (02) 9262 6011
 Fax: (02) 9262 6077

Contact details:

Andrew Botfield
 Principal Geoscientist and Geochemistry Specialist
 Mobile: 0407 390 585
 Email: andrew.botfield@snclavalin.com

Document control log

| Rev | Date | Comments | Prepared by | Reviewed by | Approved by |
|-----|-------------|---------------------|-------------|-------------|-------------|
| PA | 31 May 2017 | For Internal Review | AB | AP | AB |
| PB | 2 June 2016 | For Client Review | AB | AC | JK |

© SNC-Lavalin Australia Pty Ltd

The information contained in this document produced by SNC-Lavalin is solely for the use of the Client identified on the cover sheet for the purpose for which it has been prepared and SNC-Lavalin undertakes no duty to or accepts any responsibility to any third party who may rely upon this document.

All rights reserved. No section or element of this document may be removed from this document, reproduced, electronically stored or transmitted in any form without the written permission of SNC-Lavalin.

| | | |
|--|-----------------|-------------|
| Phase 1 ESA – 14 Tennyson Road Gladesville NSW | | 02/06/2017 |
| 140354 | Joandarc Realty | Report / PB |

NOTICE TO READER

This report has been prepared and the work referred to in this report have been undertaken by SNC-Lavalin Inc., Environment & Geoscience (E&G) for the exclusive use of Joandarc Realty (the Client), who has been party to the development of the scope of work and understands its limitations. The methodology, findings, conclusions and recommendations in this report are based solely upon the scope of work and subject to the time and budgetary considerations described in the proposal and/or contract pursuant to which this report was issued. Any use, reliance on, or decision made by a third party based on this report is the sole responsibility of such third party. E&G accepts no liability or responsibility for any damages that may be suffered or incurred by any third party as a result of the use of, reliance on, or any decision made based on this report.

The findings, conclusions and recommendations in this report (i) have been developed in a manner consistent with the level of skill normally exercised by professionals currently practicing under similar conditions in the area, and (ii) reflect E&G's best judgment based on information available at the time of preparation of this report. No other warranties, either expressed or implied, are made with respect to the professional services provided to Client or the findings, conclusions and recommendations contained in this report. The findings and conclusions contained in this report are valid only as of the date of this report and may be based, in part, upon information provided by others.

If any of the information is inaccurate, new information is discovered, site conditions change or applicable standards are amended, modifications to this report may be necessary. The results of this assessment should in no way be construed as a warranty that the subject site is free from any and all contamination.

Any soil and rock descriptions in this report and associated logs have been made with the intent of providing general information on the subsurface conditions of the site. This information should not be used as geotechnical data for any purpose unless specifically addressed in the text of this report. Groundwater conditions described in this report refer only to those observed at the location and time of observation noted in the report.

This report must be read as a whole, as sections taken out of context may be misleading. If discrepancies occur between the preliminary (draft) and final version of this report, it is the final version that takes precedence. Nothing in this report is intended to constitute or provide a legal opinion.

The contents of this report are confidential and proprietary. Other than by the Client, copying or distribution of this report or use of or reliance on the information contained herein, in whole or in part, is not permitted without the express written permission of the Client and E&G.

| | | |
|--|-----------------|-------------|
| Phase 1 ESA – 14 Tennyson Road Gladesville NSW | | 02/06/2017 |
| 140354 | Joandarc Realty | Report / PB |

EXECUTIVE SUMMARY

SNC-Lavalin was engaged by Darcsol Pty Ltd (Darcsol) to undertake a Phase 1 Environmental Site Assessment (Phase 1 ESA) for 14 Tennyson Road, Gladesville, New South Wales (NSW).

The subject site comprises Lot 1 of Deposited Plan (DP) 549570 and has a surveyed area of 9,321 m² (Grimshaw 2017). A planning proposal was prepared by Mecone Pty Ltd (Mecone) that seeks to rezone the subject site together with Lot 2 of DP 549570 from IN2 Light Industrial to B4 Mixed Use and increase the floor space ratio and building height controls. This planning proposal is currently at Gateway Determination with the Department of Planning and Environment.

Under State Environmental Planning Policy No 55 (SEPP 55), Council's consent to rezoning (Clause 6) requires the applicant to prepare and submit a site contamination report. As part of the Gateway Determination process, Darcsol has been requested to submit a contamination report for Lot 1 and 2 of DP 549570 (Ryde Council 2017). A Phase 1 ESA report has been completed for Lot 2 of DP 549570 (EIS 2012).

This report is a Phase 1 ESA for Lot 1 of DP 549570 with the following objectives:

- > To identify past or current activities that may have contaminated the subject site;
- > To identify Areas of Concern (AOC) and Contaminants of Potential Concern (COPC) that maybe associated with past or current activities; and
- > To provide a determination of whether the subject site is suitable for rezoning to B4 Mixed Use in accordance with Clause 6 of SEPP 55.

The scope of work comprised the following:

- > Desktop review of subject site and immediately surrounding areas; and
- > Prepare a Phase 1 ESA report in accordance with the content requirements of the CLM Act and its associated guidelines, with note to the Guidelines for Consultants Reporting on Contaminated Sites (NSW OEH 2011).

The subject site, Lot 2 of DP 549570 and Lot 2 of DP 539330 were occupied by buildings associated with a brickworks operation from the 1920s until the late 1940s. The void within Lot 2 of DP 549570 was most likely a clay pit and or sandstone quarry that had been developed prior to 1930 and may have been associated with the earlier part of the brickworks operation. From the 1950s until the late 1960s the subject site, Lot 2 of DP 549570 and Lot 2 of DP 539330 were occupied buildings and hardstand associated with the manufacture of shoe manufacturing machinery and foot ware materials. From the late 1960s until 1995 Lot 2 of DP 549570 and Lot 2 of DP 539330 was occupied by various buildings associated with company that manufactured paint brushers and rollers (Rota Cota Pty Ltd) and other light commercial operations (e.g. home ware wholesale suppliers, printing shops, etc) (EIS 2012).

Since 1995 until the current day, the western end of the site has been used for design engineering, assembly and warehousing of various building, road and marine products. The eastern end of the site has been occupied by various light commercial operations and the warehousing and sales of waterproofing and sealant products.

Review of the site history, environmental setting and site inspection has identified the following AOC and COPC:

| | | |
|--|-----------------|-------------|
| Phase 1 ESA – 14 Tennyson Road Gladesville NSW | | 02/06/2017 |
| 140354 | Joandarc Realty | Report / PB |

- > Fill horizon in relation to several sources of COPC - Heavy metals, other metals such as barium and manganese, petroleum hydrocarbons, volatile and semi-volatile organic solvents (e.g. BTEX, VOCs and PAHs), pesticides (e.g. OCPs and OPPs) and asbestos.
- > Operation and maintenance of an electrical substation (leased to Sydney County Council) located close to the western boundary (based upon design appearance has been present from 1960s/1970s until current day) – PCBs; and
- > Current light commercial activities (storage of small volumes of cleaning solvents, adhesives and sealant chemicals upon hardstand areas) - volatile and semi-volatile organic solvents.

Current land use/s of the subject site do not represent a significant risk of harm to human health or the environment based upon the following lines of evidence:

- > Storage of cleaning solvents, adhesives and sealant chemicals for current light commercial operators upon the subject site is limited to small volumes that are stored upon hardstand;
- > The importation of fill of unknown origin occurred late 1940s / early 1950s and late 1960s / early 1970s and since that time has remained relatively undisturbed and covered by concrete / asphalt hardstand (i.e. the only areas that may have been disturbed in the last 40 years would be associated with the installation of sub-surface pipe work and or building footings);
- > Human occupation of the subject site over the last 20 years has been limited to light commercial land use with no direct exposure to the fill horizon;
- > Absence of persistent primary sources of fuels, lubricants, volatile and semi-volatile organic solvents in the fill horizon;
- > Sampling and laboratory test work upon Lot 2 of DP 549570 (which has a site history very similar to the subject site) suggests the following:
 - An absence of gross contamination of petroleum hydrocarbons, volatile and semi-volatile organic solvents, pesticides or metals in either the fill horizon or the underlying bedrock. This site is located immediately adjacent to the subject site and its fill horizon is a potential receiver of mobile gross contamination from the subject site and Lot 2 of DP 539330 as it is located in a former quarry pit (i.e. is topographically depressed relative to the other sites);
 - An absence of either observed or laboratory detectable levels of asbestos.
- > The electrical substation (leased to Sydney County Council) located close to the western boundary appears to be in relatively good condition and if surface soils were impacted by PCBs, impacted volumes are likely to be limited to shallow soils within the immediate footprint of the electrical substation;
- > There are no beneficial groundwater uses within 500 metres of the subject site (i.e. no groundwater wells used for either agriculture or drinking water);
- > There are no natural surface water bodies within 500 metres of the subject site; and
- > Although a ground water investigation has not been undertaken in relation to the subject site or Lot 2 of DP 549570 and it is unknown whether a groundwater investigation has been undertaken in relation to Lot 2 of DP 539330, groundwater flow in the vicinity of the subject site is likely to be limited by the following aspects in terms of potential down gradient reception:

| | | |
|--|-----------------|-------------|
| Phase 1 ESA – 14 Tennyson Road Gladesville NSW | | 02/06/2017 |
| 140354 | Joandarc Realty | Report / PB |

- Concrete / asphalt hardstand that covers most of the site will significantly limit infiltration to groundwater. This was supported by an observed absence of groundwater in the fill upon Lot 2 of DP 549570 (EIS 2012); and
- Water within the fill horizon is likely to be confined by the underlying bedrock unit is likely to have very low hydraulic conductivity (i.e. as it is comprised of competent sandstones and shales). This was supported by an observed absence of groundwater in the bedrock up to a depth of 10.2 m BGL upon Lot 2 of DP 549570 (EIS 2012).

Change of zoning from IN2 Light Industrial to B4 Mixed Use does not change the risk profile associated with the site, specifically risk of harm to human health or the environment based upon the following lines of evidence:

- > The subject site is currently zoned IN2 Light Industrial and current land use/s have been evaluated as not representing a significant risk of harm to human health or the environment;
- > The nature of the proposed concept plan will require removal of all fill in the vicinity of the basement car parking area and the lowest residential units. Additionally, surrounding areas would comprise a mixture of hardstand pavement and landscaped areas (levels established via importation of clean engineered fill and landscaping soils);
- > Even if the COPC were encountered at the site, significant risk of harm to human health or the environment could be readily mitigated (i.e. delineation and removal of impacted soils and or disposal of perched groundwater to an appropriately NSW EPA licensed waste facility); and
- > All newly proposed land uses and or developments must be approved by Council as part of the planning approval process under the EP&A Regulations 2000.

On that basis the subject site is suitable for rezoning to B4 Mixed Use in accordance with Clause 6 of SEPP 55.

It should be noted the following should be undertaken prior to development of the subject site:

- > Detailed visual inspection and where necessary use of ground penetrating radar survey to confirm the presence / absence of underground storage tanks (USTs) and subsurface water treatment infrastructure at the subject site;
- > Removal of all USTs as per relevant guidelines (DECCW 2009);
- > A Phase 2 ESA that seeks to further qualify key risks associated with earthworks and management of soils and groundwater. It should be undertaken in accordance with all relevant guidelines under the CLM Act and as a minimum the sampling and analysis plan must qualify the nature and extent of soil and groundwater contamination that maybe associated with the fore mentioned AOC and COPC; and
- > Results of the Phase 2 ESA can then be utilized to inform the Construction Environmental Management Plan (CEMP) for the development in a manner that complies with both SEPP 55 and the POEO Act (e.g. inform characterization of spoil for offsite disposal to a NSW EPA licensed land fill).

| | | |
|--|-----------------|-------------|
| Phase 1 ESA – 14 Tennyson Road Gladesville NSW | | 02/06/2017 |
| 140354 | Joandarc Realty | Report / PB |

TABLE OF CONTENTS

| | Page |
|--|------------|
| NOTICE TO READER | II |
| EXECUTIVE SUMMARY | III |
| 1 INTRODUCTION | 9 |
| 1.1 BACKGROUND | 9 |
| 1.2 NATURE OF THE PROPOSED CONCEPT PLAN | 9 |
| 1.3 OBJECTIVES | 10 |
| 1.4 SCOPE OF WORK..... | 10 |
| 2 SURROUNDING LAND USES AND ZONING | 11 |
| 3 SITE HISTORY | 12 |
| 3.1 SUBJECT SITE HISTORY | 12 |
| 3.2 REGULATORY BODY RECORDS SEARCH..... | 13 |
| 3.2.1 NSW Environmental Protection Authority (EPA)..... | 13 |
| 3.2.2 NSW Office of Environment and Heritage (OEH) | 14 |
| 3.2.3 Section 149 (2) Planning Certificate | 14 |
| 3.3 PREVIOUS SITE CONTAMINATION INVESTIGATION REPORTS..... | 15 |
| 3.4 WASTE SERVICE INFRASTRUCTURE | 17 |
| 3.5 SEARCH FOR SCHEDULE 11 HAZARDOUS CHEMICALS | 17 |
| 4 ENVIRONMENTAL SETTING | 18 |
| 4.1 TOPOGRAPHY AND DRAINAGE..... | 18 |
| 4.2 GEOLOGY AND SOILS | 18 |
| 4.2.1 Geology..... | 18 |
| 4.2.2 Probable Subject Site Strata | 18 |
| 4.2.3 Occurrence of Acid Sulfate Soils | 19 |
| 4.3 HYDRO-GEOLOGY AND BENEFICIAL GROUNDWATER USE | 19 |
| 4.3.1 Surface Water | 20 |
| 5 CHARACTERIZATION OF POTENTIAL CONTAMINATION ISSUES | 21 |
| 5.1 PAST OR CURRENT ACTIVITIES THAT MAY HAVE CONTAMINATED THE SUBJECT SITE | 21 |

| | | |
|--|-----------------|-------------|
| Phase 1 ESA – 14 Tennyson Road Gladesville NSW | | 02/06/2017 |
| 140354 | Joandarc Realty | Report / PB |

| | | |
|----------|---|-----------|
| 5.2 | AREAS OF CONCERN (AOC) AND CONTAMINANTS OF POTENTIAL CONCERN (COPC) | 21 |
| 5.3 | LAND USE IMPLICATIONS | 25 |
| 5.3.1 | Current Land Uses | 25 |
| 5.3.2 | Change of zoning from IN2 Light Industrial to B7 Business Park | 26 |
| 6 | CONCLUSIONS AND RECOMMENDATIONS | 27 |
| 7 | CLOSURE | 29 |
| 8 | REFERENCES | 30 |

LIST OF TABLES

| | | |
|----------|------------------------------------|----|
| Table 1: | Historical Land Title Review | 13 |
| Table 2: | AOC and COPC | 22 |

LIST OF FIGURES

| | |
|-----------|--|
| Figure 1: | Subject Site Location |
| Figure 2: | Aerial View of Subject Site from Northeast (Grimshaw 2017) |
| Figure 3: | Site Cross Section (Grimshaw 2017) |
| Figure 4: | Land Zoning Map (Excerpt from Ryde 2014) |
| Figure 5: | Contaminated Sites Surrounding the Subject Site (Google Maps 2017) |
| Figure 6: | Acid Sulfate Soil Map (Excerpt from Ryde 2014a) |

LIST OF ATTACHMENTS

| |
|---|
| ATTACHMENT 1 – LAND TITLE AND CADESTRAL MAPS |
| ATTACHMENT 2 – COUNCIL LETTER REGARDING GATEWAY DETERMINATION |
| ATTACHMENT 3 – HISTORICAL TITLE AND LAND TRANSFERS |
| ATTACHMENT 4 – SECTION 58 OF CLM ACT SEARCH RESULTS |
| ATTACHMENT 5 – POEO ACT SEARCH |
| ATTACHMENT 6 – NSW EPA CONTAMINATED SITES REGISTER |
| ATTACHMENT 7 – NSW OEH HERITAGE SEARCH |

| | | |
|--|-----------------|-------------|
| Phase 1 ESA – 14 Tennyson Road Gladesville NSW | | 02/06/2017 |
| 140354 | Joandarc Realty | Report / PB |

ATTACHMENT 8 – SECTION 149 (2) PLANNING CERTIFICATE

ATTACHMENT 9 – BOREHOLE LOCATION PLAN AND CONTAMINATION DATA

ATTACHMENT 10 – SEWAGE DIAGRAM

ATTACHMENT 11 – DANGEROUS GOODS SEARCH

| | | |
|--|-----------------|-------------|
| Phase 1 ESA – 14 Tennyson Road Gladesville NSW | | 02/06/2017 |
| 140354 | Joandarc Realty | Report / PB |

1 INTRODUCTION

1.1 BACKGROUND

SNC-Lavalin was engaged by Darcsol Pty Ltd (Darcsol) to undertake a Phase 1 Environmental Site Assessment (Phase 1 ESA) for 14 Tennyson Road, Gladesville, New South Wales (NSW) (refer to Figure 1 for subject site location).

The subject site comprises Lot 1 of Deposited Plan (DP) 549570 and has a surveyed area of 9,321 m² (Grimshaw 2017) (refer to Attachment 1 for a copy of the cadastral plan and current land title records).

The subject site currently comprises:

- > A factory at the western end for design engineering, assembly and warehousing of various building, road and marine products (e.g. grates, expansion joints, covers, dock bumpers and marine fenders, safety flooring) [Latham Australia Pty Ltd];
- > Light commercial wholesales / manufacturing / warehousing at the eastern end (curtain wholesalers and manufacturer [Venus Window Fashions Pty] and the warehousing and sales of waterproofing and sealant products [Pasco Construction Solutions Pty Ltd]);
- > Hardstand parking (concrete and bitumen);
- > Sewerage infrastructure in close proximity to the southern and western boundary (refer to Section 3.4 for more detail); and
- > An electrical substation (leased to Sydney County Council) located close to the western boundary.

A planning proposal was prepared by Mecone Pty Ltd (Mecone) that seeks to rezone the subject site together with Lot 2 of DP 549570 from IN2 Light Industrial to B4 Mixed Use and increase the floor space ratio and building height controls. This planning proposal is currently at Gateway Determination with the Department of Planning and Environment.

Under State Environmental Planning Policy No 55 (SEPP 55), Council's consent to rezoning (Clause 6) requires the applicant to prepare and submit a site contamination report. As part of the Gateway Determination process, Darcsol has been requested to submit a contamination report for Lot 1 and 2 of DP 549570 (refer to Attachment 2). A Phase 1 ESA report has been completed for Lot 2 of DP 549570 (EIS 2012).

This report is a Phase 1 ESA for Lot 1 of DP 549570.

1.2 NATURE OF THE PROPOSED CONCEPT PLAN

The proposed concept plan will involve the following key elements (Grimshaw 2017) (refer to Figures 2 and 3):

- > A basement car park cut into the underlying natural bedrock;
- > Retail shops on the Ground Level and residential units on Levels 1 and 2 (northern side of western end);
- > Residential units on the Ground Level and Levels 1 and 2 (southern side of western end and entire eastern end); and
- > Surrounding areas that would comprise a mixture of hardstand pavement and landscaped areas (levels established via importation of clean engineered fill and landscaping soils).

| | | |
|--|-----------------|-------------|
| Phase 1 ESA – 14 Tennyson Road Gladesville NSW | | 02/06/2017 |
| 140354 | Joandarc Realty | Report / PB |

1.3 OBJECTIVES

This Phase 1 ESA had the following objectives:

- > To identify past or current activities that may have contaminated the subject site;
- > To identify Areas of Concern (AOC) and Contaminants of Potential Concern (COPC) that maybe associated with past or current activities; and
- > To provide a determination of whether the subject site is suitable for rezoning to B4 Mixed Use in accordance with Clause 6 of SEPP 55.

1.4 SCOPE OF WORK

The scope of work comprised the following:

- > Desktop review of subject site and immediately surrounding areas as far as:
 - Land use/s, history and environmental setting; and
 - Potentially contaminating activities of the subject site and immediately surrounding areas as well as confirm the nature of topography, geology and drainage in the area;
- > Preparation of a Phase 1 ESA report in accordance with the content requirements of the Contaminated Land Management (CLM) Act and its associated guidelines, with note to the Guidelines for Consultants Reporting on Contaminated Sites (NSW OEH 2011).

| | | |
|--|-----------------|-------------|
| Phase 1 ESA – 14 Tennyson Road Gladesville NSW | | 02/06/2017 |
| 140354 | Joandarc Realty | Report / PB |

2 SURROUNDING LAND USES AND ZONING

Surrounding land uses and zoning under the Ryde Local Environment Plan (Ryde 2014) within 300 metres currently comprise (refer to Figure 4):

- > To the north – light commercial activities upon Lot 2 of DP 549570 and Lot 2 of DP 539330 [Light Industrial (IN2) zoning] and further north Victoria Road a mixture of small business and warehouse premises [Mixed Use (B4) and Business Development (B5) zoning];
- > To the west – residential properties [Low Density Residential (R2) zoning];
- > To the south - residential properties [Low Density Residential (R2) zoning]; and
- > To the east – residential properties and a narrow parkland area [Low Density Residential (R2) and Public Recreation zoning respectively].

| | | |
|--|-----------------|-------------|
| Phase 1 ESA – 14 Tennyson Road Gladesville NSW | | 02/06/2017 |
| 140354 | Joandarc Realty | Report / PB |

3 SITE HISTORY

3.1 SUBJECT SITE HISTORY

The subject site history provided below is based upon the following:

- > Historical land title review (refer to summary in Table 1 and copies of historical title and land transfers in Attachment 3); and
- > Historical aerial photo review (refer to the summary paragraph below).

The subject site, Lot 2 of DP 549570 and Lot 2 of DP 539330 were occupied by buildings associated with a brickworks operation (Moorview Brick Company and Brickworks Limited) from the 1920s until the late 1940s. The void within Lot 2 of DP 549570 was most likely a clay pit and or sandstone quarry that had been developed prior to 1930 and may have been associated with the earlier part of the brickworks operation.

From the 1950s until the late 1960s the subject site, Lot 2 of DP 549570 and Lot 2 of DP 539330 was occupied buildings and hardstand associated with the manufacture of shoe manufacturing machinery and foot ware materials (The British United Shoe Machinery Company of Australia Proprietary Limited). From the late 1960s until 1995 Lot 2 of DP 549570 and Lot 2 of DP 539330 was occupied by various buildings associated with company that manufactured paint brushes and rollers (Rota Cota Pty Ltd) and other light commercial operations (e.g. home ware wholesale suppliers, printing shops, etc).

Since 1995 until the current day, the western end of the site has been occupied by design engineering, assembly and warehousing of various building, road and marine products (e.g. grates, expansion joints, covers, dock bumpers and marine fenders, safety flooring) [Truedoor Pty Ltd that later became Latham Australia Pty Ltd]) and the eastern end of the site has been occupied by various light commercial operations (i.e. typified by the current curtain wholesalers and manufacturer [Venus Window Fashions Pty] and the warehousing and sales of waterproofing and sealant products [Pasco Construction Solutions Pty Ltd]).

| | | |
|--|-----------------|-------------|
| Phase 1 ESA – 14 Tennyson Road Gladesville NSW | | 02/06/2017 |
| 140354 | Joandarc Realty | Report / PB |

Table 1: Historical Land Title Review

| NSW Land Title Reference | Owner | Years |
|--|---|---------------|
| ¹ Vol 3160 Folio 152 Torrens Title Register | John Symonds (engineer & contractor). | Prior to 1921 |
| ¹ Vol 3160 Folio 152 Torrens Title Register | Moorview Brick Company | 1921 to 1937 |
| ¹ Vol 4609 Folio 119 Torrens Title Register | Brickworks Limited | 1937 to 1947 |
| ¹ Vol 5968 Folio 157 Torrens Title Register and Vol 5967 Folio 156 Torrens Title Register | The British United Shoe Machinery Company of Australia Proprietary Limited. | 1947 to 1967 |
| ¹ Vol 6997 Folio 139 Torrens Title Register and Transfer O462800 | Rota Cota Pty Ltd. | 1967 to 1995 |
| Historical title search for Lot 1 of DP 549570. | W Latham & Co Pty Limited (several name changes over ownership period) | 1995 to 2017 |

Notes: ¹Old Torrens Title Register reviewed at the NSW Land Title Office, 1 Prince Albert Road, Queens Square, Sydney, NSW.

Historical aerial photography information (EIS 2012) infers the following:

- > In the 1920 and 1930's the subject site, Lot 2 of DP 549570 and Lot 2 of DP 539330 was occupied buildings most likely associated with the brick works;
- > By the 1951 buildings previously associated with the brickworks had been demolished and new buildings and hardstand associated with the shoe machinery company occupied the subject site, Lot 2 of DP 549570 and Lot 2 of DP 539330;
- > By 1970 the subject site, Lot 2 of DP 549570 and Lot 2 of DP 539330 was occupied by buildings associated with Rota Cota Pty Ltd (now occupied by Latham Australia Pty Ltd) and other light commercial operations (e.g. home ware wholesale suppliers, printing shops, etc) (EIS 2012); and
- > By 1994 the eastern end of the subject site had an additional two light commercial building structures (now occupied by Venus Window Fashions and Pasco Construction Solutions).

3.2 REGULATORY BODY RECORDS SEARCH

3.2.1 NSW Environmental Protection Authority (EPA)

A search of the NSW EPA contaminated land public register of record of notices [maintained under Section 58 of the Contaminated Land Management Act 1997 (CLM Act)] was undertaken on 24 May 2017 (NSW EPA 2015) (refer to Attachment 4). These results infer the following in relation to the subject site and surrounding areas:

- > No orders made under Part 3 of the CLM Act;
- > No approved voluntary management proposals under the CLM Act that have not been fully carried out and where the approval of the EPA has not been revoked; and
- > No actions taken by EPA under Section 35 or 36 of the Environmentally Hazardous Chemicals Act 1985.

| | | |
|--|-----------------|-------------|
| Phase 1 ESA – 14 Tennyson Road Gladesville NSW | | 02/06/2017 |
| 140354 | Joandarc Realty | Report / PB |

A search of the NSW EPA public register of licence, applications and notices [maintained under Section 308 of the Protection of the Environment Operations Act 1997 (POEO Act)] was undertaken on 24 May 2017 (NSW EPA 2015) (refer to Attachment 5). These results infer the following in relation to the subject site and surrounding areas:

- > No environmental protection licences, applications, notices, audits, pollution studies and reduction programs;
- > No penalty notices issued by the EPA;
- > No enforceable undertakings by the EPA; and,
- > No convictions or prosecutions under the POEO Act.

A search of the NSW EPA public register of contaminated sites notified to NSW EPA under Section 60 of the CLM Act was undertaken on 24 May 2017 (NSW EPA 2017) (refer to Attachment 6). These results infer there are no contaminated land sites currently known to the NSW EPA in relation to the subject site.

The nearest contaminant site notified to the EPA as of 8 May 2017 is located at 436 - 484 Victoria Road in Gladesville (refer to Figure 5). The site is identified as Glade View Business Park, approximately 160 metres northeast from the site (part of Lot 2 of DP 539330) and is currently under assessment.

3.2.2 NSW Office of Environment and Heritage (OEH)

A search of the NSW OEH public register of State Heritage Inventory items was undertaken on 24 May 2017. The register contains items listed by the Heritage Council under the NSW Heritage Act 1977 and items listed by local councils and shires, and state government agencies (refer to Attachment 7). These results infer that there are no State Heritage Inventory items in the immediate vicinity of the subject site.

3.2.3 Section 149 (2) Planning Certificate

A Section 149(2) Planning Certificate under the Environmental Planning and Assessment Act 1979 (EP&A Act) was obtained for the subject site from the City of Ryde on 24 May 2017 (refer to Attachment 8). The following key aspects are inferred in relation to the subject site:

- > Current zoning as Zone IN2 Light Industrial;
- > The land does not include or comprise critical habitat under the Local Environmental Plan;
- > An item of environmental heritage is not situated on the land under the Local Environmental Plan;
- > The land is not affected by the operation of section 38 or 39 of the Coastal Protection Act 1979;
- > The land has not been proclaimed to be a mine subsidence district within the meaning of Section 15 of the Mine Subsidence Act 1961;
- > There are no Council Hazard Risk Policies that restrict development of the subject site;
- > The land is not affected by any road widening or road realignment under:
 - Division 2 of Part 3 of the Roads Act 1993;
 - Any Environmental Planning Instrument; and,
 - Any resolution of Council.
- > Development on the land or part of the land for the purposes of dwelling houses, dual occupancies, multi dwelling housing or residential flat buildings (not including development for the purposes of group homes or seniors living) is subject to flood related development controls;

| | | |
|--|-----------------|-------------|
| Phase 1 ESA – 14 Tennyson Road Gladesville NSW | | 02/06/2017 |
| 140354 | Joandarc Realty | Report / PB |

- > Development on the land or part of the land for any other purpose is subject to flood related development controls;
- > The subject site is not part of Biodiversity Certified Land under Part 7AA of the Threatened Species Conservation Act 1995;
- > The subject site is not part of a Biobanking Agreement under Part 7A of the Threatened Species Conservation Act 1995;
- > The subject site is not identified on a Bush Fire Prone Land map certified by the commissioner of the NSW Rural Fire service as being bush fire prone land as per the Rural Fires and Environmental Assessment Legislation Amendment Act 2002 No 67;
- > The subject site is not part of a Property Vegetation Plan under Native Vegetation Act 2003;
- > There has not been an order made under the Trees (Disputes between Neighbours) Act 2006 to carry out work in relation to a tree on the land;
- > The subject site has no direction in force under section 75P (2)(c1) of the Environmental Planning and Assessment Act 1979; and
- > The subject site has no known matters arising under the CLM Act as per Section 59(2) of the CLM Act. Specifically:
 - The land to which this certificate relates IS NOT significantly contaminated land;
 - The land to which this certificate relates IS NOT subject to a management order;
 - The land to which this certificate relates IS NOT the subject of an approved voluntary management proposal;
 - The land to which this certificate relates IS NOT subject to an ongoing maintenance order; and
 - The land to which this certificate relates IS NOT subject to a site audit statement.

3.3 PREVIOUS SITE CONTAMINATION INVESTIGATION REPORTS

A preliminary site investigation of Lot 2 of DP 549570 (EIS 2012) infers the following key aspects:

- > Identified AOC and associated COPC comprised:
 - Use of uncontrolled fill across the site - heavy metals, petroleum hydrocarbons, volatile and semi-volatile organic solvents (e.g. BTEX, VOCs and PAHs), pesticides (e.g. OCPs and OPPs), electrical transformer fluids (e.g. PCBs) and asbestos;
 - Historical industrial activities at the site - heavy metals, petroleum hydrocarbons, volatile and semi-volatile organic solvents (e.g. BTEX, VOCs and PAHs) and asbestos;
 - Chemical storage, including use of a underground storage tank (UST) located on the south-western segment of the site (location shown on the plan excerpt from the report in Attachment 9) - petroleum hydrocarbons, volatile and semi-volatile organic solvents (e.g. BTEX, VOCs and PAHs) and lead;
 - Presence of an electrical substation (actually present upon the south-western corner of the subject site) - electrical transformer fluids (e.g. PCBs);
 - Demolition of buildings over the history of the site – asbestos.

| | | |
|--|-----------------|-------------|
| Phase 1 ESA – 14 Tennyson Road Gladesville NSW | | 02/06/2017 |
| 140354 | Joandarc Realty | Report / PB |



- > An investigation of the fill horizon around the site perimeter (seven boreholes at locations shown on the plan excerpt from the report in Attachment 9 and a total of 11 soil samples) suggested the following:
- An elevated concentration of toluene [3 mg/kg which was above the Service Station Guideline value of 1.4 mg/kg (NSW EPA 1994)] was encountered in the fill horizon in the south-western area of the site (specifically at BH7, between 0.1 and 0.3 m below ground level [BGL]). However a deeper sample of fill material at the same borehole (specifically BH7, between 0.5 to 0.7 m BGL) reported an absence of detectable toluene (i.e. below the reporting limit of 0.5 mg/kg);
 - A detectable concentration of benzene [0.4 mg/kg which was below the Service Station Guideline value of 1.0 mg/kg (NSW EPA 1994)] was encountered in the fill horizon in the north-western area of the site (specifically at BH1, between 0.6 and 0.8 m BGL);
 - PID readings did not suggest the presence of gross contamination in relation to volatile organic solvents (i.e. results ranged from 0 to 7.2 parts per million [ppm] equivalent isobutylene);
 - A detectable concentration of C₁₀-C₃₆ petroleum hydrocarbons [110 mg/kg which was below the Service Station Guideline value of 1000 mg/kg (NSW EPA 1994)] was encountered in the fill horizon in the southern area of the site (specifically at BH6, between 0.1 to 0.2 m BGL);
 - All samples reported concentrations of heavy metals, total PAHs and benzo(a)pyrene below the adopted criteria (NEPM 1999 (NEPC Guidelines) HILs - Column D 'Residential with minimal opportunities for soil access');
 - All samples reported concentrations of OCPs, OPPs, PCBs, TPH C₆-C₉, TPH C₁₀-C₁₄, TPH C₁₅ – C₂₈, ethyl benzene and total xylenes below the reporting limit;
 - An absence of observed asbestos in the fill horizon and all soil samples reported below the reportable limit for asbestos;
 - The following strata at the site:
 - Fill comprising (a mixture of sandy gravels, sand, clay and crushed shale), underlying concrete / asphalt and ranging in depth from 0.3 to 1.1 m BGL in all locations other than BH7 where it extended to a depth of 3.6 m BGL. No groundwater or gross contamination was encountered within the fill horizon.
 - Underlying shale bedrock that comprises fine and medium grained sandstone, generally slightly weathered or fresh. The sandstone contains bands which are inter-bedded with shale. No groundwater or gross contamination was encountered up to the maximum depth of investigation (which varied from 6.8 to 10.2 m BGL).
- > The report's conclusions and recommendations were made in relation to the mixed-use development (i.e. Clause 7 of State Environmental Planning Policy No 55—Remediation of Land, Contamination and remediation to be considered in determining development application) rather than a determination of whether the subject site is suitable for rezoning to B4 Mixed Use in accordance with Clause 6 of SEPP 55. Specifically, 'the site could be made suitable for the proposed mixed-use development' providing the following items are addressed prior to development of the site:

| | | |
|--|-----------------|-------------|
| Phase 1 ESA – 14 Tennyson Road Gladesville NSW | | 02/06/2017 |
| 140354 | Joandarc Realty | Report / PB |



- An additional soil and groundwater investigation should be undertaken at the site. The investigation should be designed to meet the minimum sampling density and should also include: targeted investigations in the vicinity of the suspected UST, BH1 and BH7; and the installation of a minimum of four groundwater monitoring wells, with at least one of the wells located adjacent to and down gradient of the suspected UST;
- Following completion of the additional investigation, a remedial action plan (RAP) should be prepared for the site. The RAP should be implemented during the proposed development works and a suitable site validation report should be prepared on completion of the remediation; and
- Prior to the demolition of any structures on site, a suitably qualified asbestos consultant should be engaged to undertake a hazardous building materials survey of the buildings. The demolition works should be undertaken appropriately based on the findings of the survey.

3.4 WASTE SERVICE INFRASTRUCTURE

The sewerage infrastructure upon the subject site comprises several lines from the above ground infrastructure to a discharge line on the western end of the southern boundary (refer to Attachment 10). The sewerage infrastructure upon Lot 2 of DP 549570 comprises several lines at the western end of the aboveground infrastructure that discharges to a main upon Tennyson Road.

3.5 SEARCH FOR SCHEDULE 11 HAZARDOUS CHEMICALS

A search for Schedule 11 Hazardous Chemicals records associated with the subject site was not undertaken as part of this Phase 1 ESA. Historical dangerous goods licensing information associated with the immediately neighbouring Lot 2 of DP 549570 suggests use of underground storage tanks to store petrol (12,000 litre [L] tank in a central area of the site) and mineral spirit (2,000 L tank in a southern area of the site) ceased in 1992 (refer to Attachment 11).

| | | |
|--|-----------------|-------------|
| Phase 1 ESA – 14 Tennyson Road Gladesville NSW | | 02/06/2017 |
| 140354 | Joandarc Realty | Report / PB |

4 ENVIRONMENTAL SETTING

4.1 TOPOGRAPHY AND DRAINAGE

The following summary inferred based upon review of aerial photography, elevation data and contour map information provided by Google Earth (2015):

- > The subject site, Lot 2 of DP 549570 and Lot 2 of DP 539330 is covered in concrete / asphalt hardstand with the exception of small landscaped areas. On that basis infiltration to the underlying fill horizon at the subject site, Lot 2 of DP 549570 and Lot 2 of DP 539330 is likely to be very limited;
- > Surface drainage across the subject site and Lot 2 of DP 539330 is likely to be in north to south direction as result of a fall in elevation of approximately 50 to 52 m AHD on the Victoria Road boundary of Lot 2 of DP 539330 to approximately 35 to 36 m AHD on the southern boundary of the subject site;
- > Lot 2 of DP 549570 represents a topographic depression both in relation to Lot 2 of DP 539330 (approximately 49 m AHD down to 37 m AHD on the northern boundary of Lot 2 of DP 549570) and in relation to the subject site (approximately 34 m AHD to 36 m AHD on the southern boundary of Lot 2 of DP 549570). On that basis Lot 2 of DP 549570 is likely to receive run-off from both Lot 2 of DP 539330 and the subject site; and
- > There is a drop of approximately 1 to 2 m between the subject site and the residential properties to the south and east, suggesting a fill horizon was used to establish current site levels.
- > The nearest surface water bodies to the subject site is Glades Creek located 520 metres south of the site, and Grove Creek located 600 metres south-west of the site.

4.2 GEOLOGY AND SOILS

4.2.1 Geology

Based on the geological mapping information (GSNSW 1983; Chapman and Murphy 1989), the subject site is underlain by the Wianamatta Group Ashfield Shale and the Bringelly Shale formations. The Ashfield Shale is comprised of laminate and dark grey shale while the Bringelly Shale consists of shale, calcareous claystone, laminate, fine to medium grained lithic-quartz sandstone.

4.2.2 Probable Subject Site Strata

Although an intrusive investigation was not part of the scope of this Phase 1 ESA, the following can be inferred from the intrusive investigation of Lot 2 of DP 549570 (EIS 2012) and natural soil mapping information (Chapman and Murphy 1989):

- > A fill horizon will be present as it would have been required to achieve current site levels upon the underlying natural north to southern sloping terrain. Assuming similarity with the immediately neighbouring Lot 2 of DP 549570 (which has a similar site history) it is likely to comprise a mixture of sandy gravels, sand, clay and crushed shale and be up to 1 to 2 metres thick (based upon relative levels of the subject site and the residential properties to the south and east);
- > If any natural soils are present they would underlie the fill and possibly comprise the following (Chapman and Murphy 1989):

| | | |
|--|-----------------|-------------|
| Phase 1 ESA – 14 Tennyson Road Gladesville NSW | | 02/06/2017 |
| 140354 | Joandarc Realty | Report / PB |



- Hardsetting brown clay loam (gn2): commonly a clay loam to fine sandy clay loam with an a pedal massive or weakly pedal structure and an earthy or porous, rough-faced ped fabric; sub-angular blocky; pH ranges from strongly acidic (pH 4.0) and moderately acidic (pH 6.0);
 - Whole coloured, reddish-brown (gn3): medium clay with strongly pedal structure and smooth-faced, dense, pedal fabric; sub-angular blocky or polyhedral; pH ranges from strongly acidic (pH 4.0) and moderately acidic (pH 5.5); and
 - Mottled grey plastic clay (gn4): grey mottled, medium to heavy clay with strongly pedal structure and dense, smooth ped fabric; sub-angular blocky; strongly acidic (pH 4.0) and moderately acidic (pH 5.0).
- > The fill horizon and natural soils (if present) would overlie shale bedrock of similar composition to that encountered upon Lot 2 of DP 549570 (i.e. fine and medium grained sandstone, generally slightly weathered or fresh and with a low probability of encountering groundwater for several metres).

4.2.3 Occurrence of Acid Sulfate Soils

According to regional acid sulphate soil mapping information (NSW L&W 1997) suggests a low probability of encountering acid sulfate soils.

According to the Ryde Local Environmental Plan acid sulphate soil mapping information (Ryde LEP 2014a), the south-west corner of the subject site is a Class 5 acid sulfate soil area (refer to Figure 6).

A Class 5 acid sulfate soil area pertains to making Council aware of dewatering activities that are likely to lower the water table of Class 1, 2, 3 or 4 acid sulfate soil areas. This is not likely to be an issue of concern at the subject site or Lot 2 of DP 549570 as the underlying bedrock is at elevation well above 5 m AHD and is not likely to require dewatering as per the currently proposed concept plan (i.e. groundwater is absent for at least the depth of the cut into the bedrock required by the proposed basement).

4.3 HYDRO-GEOLOGY AND BENEFICIAL GROUNDWATER USE

The following key aspects can be inferred from the intrusive investigation of Lot 2 of DP 549570 (EIS 2012) and drainage (refer to Section 4.1);

- > Limited perched water flow in the fill horizon as a result of a predominance of hardstand areas upon the subject site, Lot 2 of DP 549570 and Lot 2 of DP 539330;
- > A relative absence of groundwater within the underlying bedrock to at least the depth of the cut into the bedrock required by the proposed concept plan basement;
- > The bedrock is likely to represent an aquitard to perched water within the fill horizon as a result of its observed competence (EIS 2012) and the typically very low hydraulic conductivity of fine grained sandstones and shale (Domenico and Schwartz 1990);

A search of the Department of Primary Industries (DPI) Office of Water (2016) was undertaken on 24 May 2017 for bores in the vicinity of the subject site. Eleven registered bores were located within 500 metres of the subject site. The eleven registered bores are: GW108361, GW108362, GW108363, GW108364, GW108365, GW108366, GW108367, GW109573, GW109574, GW109575 and GW109576. All of the registered bores are located southeast of the site, with the exception of GW108366 which is located northeast of the site. All the registered bores are registered for monitoring purposes only. Four of the eleven registered bores have an active license status while the remaining bores are cancelled. There are

| | | |
|--|-----------------|-------------|
| Phase 1 ESA – 14 Tennyson Road Gladesville NSW | | 02/06/2017 |
| 140354 | Joandarc Realty | Report / PB |

no records of bore construction or groundwater use. As such, it can be concluded that the groundwater in the vicinity of the subject site is not used for beneficial groundwater use.

4.3.1 Surface Water

Surface water bodies are not identified on the subject site, and are not expected to appear due to the location and current use of the subject site. The nearest surface water bodies to the subject site is Glades Creek located 520 metres south of the site, and Grove Creek located 600 metres southwest of the site.

Lot 2 DP 539330 (north of the site) has a higher elevation than the subject site, by approximately 10 to 15 metres. It is expected that majority of surface runoff from Lot 2 DP 539330 would flow off the hardstand areas and building roofs, and enter the regional stormwater infrastructure located on Farm Street and Tennyson Road. However, some runoff may enter the subject site due to the regional topography.

| | | |
|--|-----------------|-------------|
| Phase 1 ESA – 14 Tennyson Road Gladesville NSW | | 02/06/2017 |
| 140354 | Joandarc Realty | Report / PB |

5 CHARACTERIZATION OF POTENTIAL CONTAMINATION ISSUES

The following sections are based upon site historical information (Section 3) and environmental setting information (Section 4) as a detailed site inspection of the subject site was not undertaken as part of this investigation.

5.1 PAST OR CURRENT ACTIVITIES THAT MAY HAVE CONTAMINATED THE SUBJECT SITE

The following past or current activities that may have contaminated the subject site comprise:

- > Presence of a fill horizon using materials of unknown origin to establish current site levels;
- > Historical activities associated with the following industrial operations:
 - Brickworks (1920s until late 1940s) – operation of vehicle maintenance facilities (e.g. lubricant and fuel storage) and use of additives for kilning of the bricks (e.g. manganese and barium salts);
 - Shoe machinery and shoe material manufacturing (late 1940s until late 1960s) – machinery manufacturing (cleaning solvents, storage of fuels and lubricants), shoe material manufacturing (e.g. various solvents associated with plastics, rubbers and polymers and adhesives) and operation of vehicle maintenance facilities (e.g. lubricant and fuel storage). Fuels, lubricants and solvents may have been stored in bulk in above or below ground storage tanks;
 - Painting equipment manufacturing (late 1960s until 1990s – manufacturing of brushes, rollers and paint trays (e.g. various solvents associated with plastics, rubbers and polymers and adhesives) and operation of vehicle maintenance facilities (e.g. lubricant and fuel storage). Fuels, lubricants and solvents may have been stored in bulk in above or below ground storage tanks;
 - Current light commercial activities (storage of small volumes of cleaning solvents, adhesives and sealant chemicals);
- > Use of water treatment infrastructure for off-site discharge to sewer or storm water (possible but unconfirmed use from the 1950s until the 1990s) (e.g. treatment of residual amounts of solvents, fuels, lubricants and factory floor run-off);
- > Operation and maintenance of an electrical substation (leased to Sydney County Council) located close to the western boundary (based upon design appearance has been present from 1960s/1970s until current day);
- > Demolition of aboveground structures that may have been made of asbestos (e.g. redevelopment of the subject site and immediately surrounding sites: late 1940s / early 1950s, late 1960s / early 1970s and in the 1990s).

5.2 AREAS OF CONCERN (AOC) AND CONTAMINANTS OF POTENTIAL CONCERN (COPC)

Table 2 provides a summary of AOC and COPC for the subject site. It is based upon the fore mentioned activities that may have contaminated the subject site.

| | | |
|--|-----------------|-------------|
| Phase 1 ESA – 14 Tennyson Road Gladesville NSW | | 02/06/2017 |
| 140354 | Joandarc Realty | Report / PB |



Table 2: AOC and COPC

| Past or Current Activities that have Possibly Contaminated the Site | Areas of Concern (AOC) | Contaminants of Potential Concern (COPC) |
|--|---|---|
| Fill horizon using materials of unknown origin. | Across the whole subject site and off-site up gradient areas to the north (e.g. Lot 2 of DP 549570 and Lot 2 of DP 539330) - underlying concrete / asphalt hardstand and overlying bedrock. | Heavy metals, petroleum hydrocarbons, volatile and semi-volatile organic solvents (e.g. BTEX, VOCs and PAHs), pesticides (e.g. OCPs and OPPs) and asbestos. |
| Brickworks (1920s until late 1940s) – operation of vehicle maintenance facilities (e.g. lubricant and fuel storage) and use of additives for kilning of the bricks (e.g. manganese and barium salts). | Not possible to clearly identify. If residual impacts are present most likely within fill horizon that underlies hardstand and overlies bedrock. Across the whole site and off-site up gradient areas to the north (e.g. Lot 2 of DP 549570 and Lot 2 of DP 539330). | Petroleum hydrocarbons and metals such as manganese and barium |
| Shoe machinery and shoe material manufacturing (late 1940s until late 1960s) and other immediately surrounding commercial operations – machinery manufacturing (cleaning solvents, storage of fuels and lubricants), shoe material manufacturing (e.g. various solvents associated with plastics, rubbers and polymers and adhesives) and operation of vehicle maintenance facilities (e.g. lubricant and fuel storage). Fuels, lubricants and solvents may have been stored in bulk in above or below ground storage tanks. | Not possible to clearly identify. If residual impacts are present most likely within fill horizon that underlies hardstand and overlies bedrock with particular note to locations of formerly operating USTs (presence/absence of historical USTs has yet to be confirmed). Across the whole subject site and off-site up gradient areas to the north (e.g. Lot 2 of DP 549570 and Lot 2 of DP 539330). | Petroleum hydrocarbons and volatile and semi-volatile organic solvents (e.g. BTEX, VOCs and PAHs) |

| | | |
|--|-----------------|-------------|
| Phase 1 ESA – 14 Tennyson Road Gladesville NSW | | 02/06/2017 |
| 140354 | Joandarc Realty | Report / PB |

Table 2: AOC and COPC

| Past or Current Activities that have Possibly Contaminated the Site | Areas of Concern (AOC) | Contaminants of Potential Concern (COPC) |
|--|---|---|
| Painting equipment manufacturing (late 1960s until 1990s) and other immediately surrounding commercial operations – manufacturing of brushes, rollers, paint trays (e.g. various solvents associated with plastics, rubbers and polymers and adhesives) and operation of vehicle maintenance facilities (e.g. lubricant and fuel storage). Fuels, lubricants and solvents may have been stored in bulk in above or below ground storage tanks. | Not possible to clearly identify. If residual impacts are present most likely within fill horizon that underlies hardstand and overlies bedrock with particular note to locations of formerly operating USTs (presence/absence of historical USTs has yet to be confirmed). Across the whole subject site and off-site up gradient areas to the north (e.g. Lot 2 of DP 549570 and Lot 2 of DP 539330). | Petroleum hydrocarbons and volatile and semi-volatile organic solvents (e.g. BTEX, VOCs and PAHs) |
| Current light commercial activities (storage of small volumes of cleaning solvents, adhesives and sealant chemicals). | Storage areas upon hardstand within light commercial buildings. | Volatile and semi-volatile organic solvents |
| Use of water treatment infrastructure for off-site discharge to sewer or storm water (possible but unconfirmed use from the 1950s until the 1990s) (e.g. treatment of residual amounts of solvents, fuels, lubricants and factory floor run-off). | Former water treatment infrastructure (not possible to clearly identify), subsurface sewerage infrastructure that runs to a discharge line on the western end of the southern boundary and the fill horizon in the immediate vicinity. | Petroleum hydrocarbons, volatile and semi-volatile organic solvents (e.g. BTEX, VOCs and PAHs) |

| | | |
|--|-----------------|-------------|
| Phase 1 ESA – 14 Tennyson Road Gladesville NSW | | 02/06/2017 |
| 140354 | Joandarc Realty | Report / PB |

Table 2: AOC and COPC

| Past or Current Activities that have Possibly Contaminated the Site | Areas of Concern (AOC) | Contaminants of Potential Concern (COPC) |
|--|---|--|
| Operation and maintenance of an electrical substation (leased to Sydney County Council) located close to the western boundary (based upon design appearance has been present from 1960s/1970s until current day) | Surface soils that immediately underlie and surround the electrical substation. | PCBs |
| Demolition of aboveground structures that may have been made of asbestos (e.g. redevelopment of the subject site: late 1940s / early 1950s and late 1960s / early 1970s) | The fill horizon across the whole site (underlying concrete / asphalt hardstand and overlying bedrock). | Asbestos |

| | | |
|--|-----------------|-------------|
| Phase 1 ESA – 14 Tennyson Road Gladesville NSW | | 02/06/2017 |
| 140354 | Joandarc Realty | Report / PB |

5.3 LAND USE IMPLICATIONS

5.3.1 Current Land Uses

The current land use/s of the subject site do not represent a significant risk of harm to human health or the environment in relation to the AOC and COPC that have been identified as part of this Phase 1 ESA based upon the following lines of evidence:

- > Storage of cleaning solvents, adhesives and sealant chemicals for current light commercial operators upon the subject site is limited to small volumes that are stored upon hardstand;
- > The importation of fill of unknown origin occurred late 1940s / early 1950s and late 1960s / early 1970s and since that time has remained relatively undisturbed and covered by concrete / asphalt hardstand (i.e. the only areas that may have been disturbed in the last 40 years would be associated with the installation of sub-surface pipe work and or building footings);
- > Human occupation of the subject site over the last 20 years has been limited to light commercial land use with no direct exposure to the fill horizon;
- > Absence of persistent primary sources of fuels, lubricants, volatile and semi-volatile organic solvents in the fill horizon:
 - If bulk chemical storage of fuels, lubricants, volatile and semi-volatile organic solvents (either in aboveground storage tanks or USTs) did occur at the subject site or at Lot 2 of DP 549570 or at Lot 2 of DP 539330 this would have most likely ceased in the early 1990s. Although neither a inspection or search for Schedule 11 Hazardous Chemicals was undertaken for the subject site or adjacent sites, this assumption is reasonable based upon the following lines of evidence:
 - Painting equipment manufacturing could have only occurred up until 1995 (i.e. when lands owned by Rota Cota Pty Ltd were transferred);
 - Current light commercial activities upon the subject site only require storage of small volumes of cleaning solvents, adhesives and sealant chemicals;
 - Historical dangerous goods licensing information associated with the immediately neighbouring Lot 2 of DP 549570 (which has a site history very similar to the subject site) suggests use of underground storage tanks for storage of fuels and mineral spirits ceased in 1992.
 - If water treatment infrastructure for off-site discharge to sewer or storm water was present at the subject site or at Lot 2 of DP 549570 or at Lot 2 of DP 539330 this would have most likely ceased in the early 1990s. This is supported by the following lines of evidence:
 - Painting equipment manufacturing could have only occurred up until 1995 (i.e. when lands owned by Rota Cota Pty Ltd were transferred); and
 - Current light commercial activities upon the subject site do not require such infrastructure (i.e. where manufacturing activities occur they are limited to product assembly and warehousing).
- > Sampling and laboratory test work upon Lot 2 of DP 549570 (which has a site history very similar to the subject site) suggests the following:

| | | |
|--|-----------------|-------------|
| Phase 1 ESA – 14 Tennyson Road Gladesville NSW | | 02/06/2017 |
| 140354 | Joandarc Realty | Report / PB |



- An absence of gross contamination of petroleum hydrocarbons, volatile and semi-volatile organic solvents, pesticides or metals in either the fill horizon or the underlying bedrock. This site is located immediately adjacent to the subject site and its fill horizon is a potential receiver of mobile gross contamination from the subject site and Lot 2 of DP 539330 as it is located in a former quarry pit (i.e. is topographically depressed relative to the other sites);
- An absence of either observed or laboratory detectable levels of asbestos.
- > The electrical substation (leased to Sydney County Council) located close to the western boundary appears to be in relatively good condition and if surface soils were impacted by PCBs, impacted volumes are likely to be limited to shallow soils within the immediate footprint of the electrical substation;
- > There are no beneficial groundwater uses within 500 metres of the subject site (i.e. no groundwater wells used for either agriculture or drinking water);
- > There are no natural surface water bodies within 500 metres of the subject site; and
- > Although a ground water investigation has not been undertaken in relation to the subject site or Lot 2 of DP 549570 and it is unknown whether a groundwater investigation has been undertaken in relation to Lot 2 of DP 539330, groundwater flow in the vicinity of the subject site is likely to be limited by the following aspects in terms of potential down gradient reception:
 - Concrete / asphalt hardstand that covers most of the site will significantly limit infiltration to groundwater. This was supported by an observed absence of groundwater in the fill upon Lot 2 of DP 549570 (EIS 2012); and
 - Water within the fill horizon is likely to be confined by the underlying bedrock unit is likely to have very low hydraulic conductivity (i.e. as it is comprised of competent sandstones and shales). This was supported by an observed absence of groundwater in the bedrock up to a depth of 10.2 m BGL upon Lot 2 of DP 549570 (EIS 2012).

5.3.2 Change of zoning from IN2 Light Industrial to B7 Business Park

Change of zoning from IN2 Light Industrial to B4 Mixed Use does not change the risk profile associated with the site, specifically risk of harm to human health or the environment based upon the following lines of evidence:

- > The subject site is currently zoned IN2 Light Industrial and current land use/s have been evaluated as not representing a significant risk of harm to human health or the environment;
- > The nature of the proposed concept plan will require removal of all fill in the vicinity of the basement car parking area and the lowest residential units. Additionally, surrounding areas would comprise a mixture of hardstand pavement and landscaped areas (levels established via importation of clean engineered fill and landscaping soils);
- > Even if the COPC were encountered at the site, significant risk of harm to human health or the environment could be readily mitigated (i.e. delineation and removal of impacted soils and or perched groundwater to an appropriately NSW EPA licensed waste facility); and
- > All newly proposed land uses and or developments must be approved by Council as part of the planning approval process under the EP&A Regulations 2000.

| | | |
|--|-----------------|-------------|
| Phase 1 ESA – 14 Tennyson Road Gladesville NSW | | 02/06/2017 |
| 140354 | Joandarc Realty | Report / PB |

6 CONCLUSIONS AND RECOMMENDATIONS

Review of the site history, environmental setting and site inspection has identified the following AOC and COPC:

- > Fill horizon in relation to several sources of COPC:
 - Use of uncontrolled fill - heavy metals, petroleum hydrocarbons, volatile and semi-volatile organic solvents (e.g. BTEX, VOCs and PAHs), pesticides (e.g. OCPs and OPPs) and asbestos;
 - Brickworks (1920s until late 1940s) with probable operation of vehicle maintenance facilities (e.g. lubricant and fuel storage) and use of additives for kilning of the bricks (e.g. manganese and barium salts) - Petroleum hydrocarbons and metals such as manganese and barium;
 - Shoe machinery and shoe material manufacturing (late 1940s until late 1960s) and other commercial operators at the subject site and surrounding sites had fuels, lubricants and solvents stored in bulk in above or below ground storage tanks and are likely to have had water treatment infrastructure with discharge lines running through the fill horizon - petroleum hydrocarbons and volatile and semi-volatile organic solvents (e.g. BTEX, VOCs and PAHs);
 - Painting equipment manufacturing (late 1960s until 1990s – manufacturing of brushes, rollers and paint trays) and other commercial operators at the subject site and surrounding sites had fuels, lubricants and solvents stored in bulk in above or below ground storage tanks and are likely to have had water treatment infrastructure with discharge lines running through the fill horizon - petroleum hydrocarbons and volatile and semi-volatile organic solvents (e.g. BTEX, VOCs and PAHs).
 - Demolition of aboveground structures that may have been made of asbestos that may have impacted exposed fill (e.g. redevelopment of the subject site: late 1940s / early 1950s, late 1960s / early 1970s and in the 1990s).
- > Operation and maintenance of an electrical substation (leased to Sydney County Council) located close to the western boundary (based upon design appearance has been present from 1960s/1970s until current day) – PCBs; and
- > Current light commercial activities (storage of small volumes of cleaning solvents, adhesives and sealant chemicals upon hardstand areas) - volatile and semi-volatile organic solvents.

Current land use/s of the subject site do not represent a significant risk of harm to human health or the environment based (refer to Section 5.3.1 for detail).

Change of zoning from IN2 Light Industrial to B4 Mixed Use does not change the risk profile associated with the site, specifically risk of harm to human health or the environment based upon the following lines of evidence:

- > The subject site is currently zoned IN2 Light Industrial and current land use/s have been evaluated as not representing a significant risk of harm to human health or the environment;

| | | |
|--|-----------------|-------------|
| Phase 1 ESA – 14 Tennyson Road Gladesville NSW | | 02/06/2017 |
| 140354 | Joandarc Realty | Report / PB |

- > The nature of the proposed concept plan will require removal of all fill in the vicinity of the basement car parking area and the lowest residential units. Additionally, surrounding areas would comprise a mixture of hardstand pavement and landscaped areas (levels established via importation of clean engineered fill and landscaping soils);
- > Even if the COPC were encountered at the site, significant risk of harm to human health or the environment could be readily mitigated (i.e. delineation and removal of impacted soils and or disposal of perched groundwater to an appropriately NSW EPA licensed waste facility); and
- > All newly proposed land uses and or developments must be approved by Council as part of the planning approval process under the EP&A Regulations 2000.

On that basis the subject site is suitable for rezoning to B4 Mixed Use in accordance with Clause 6 of SEPP 55.

It should be noted the following should be undertaken prior to development of the subject site:

- > Detailed visual inspection and where necessary use of ground penetrating radar survey to confirm the presence / absence of USTs and subsurface water treatment infrastructure at the subject site;
- > Removal of all USTs as per relevant guidelines (DECCW 2009);
- > A Phase 2 ESA that seeks to further qualify key risks associated with earthworks and management of soils and groundwater. It should be undertaken in accordance with all relevant guidelines under the CLM Act and as a minimum the sampling and analysis plan must qualify the nature and extent of soil and groundwater contamination that maybe associated with the fore mentioned AOC and COPC; and
- > Results of the Phase 2 ESA can then be utilized to inform the Construction Environmental Management Plan (CEMP) for the development in a manner that complies with both SEPP 55 and the POEO Act (e.g. inform characterization of spoil for offsite disposal to a NSW EPA licensed land fill).

| | | |
|--|-----------------|-------------|
| Phase 1 ESA – 14 Tennyson Road Gladesville NSW | | 02/06/2017 |
| 140354 | Joandarc Realty | Report / PB |


7 CLOSURE

This report presents the findings of a Phase 1 ESA for 14 Tennyson Road, Gladesville, NSW.

I trust that this information satisfies your requirements. If you require any further assistance, please do not hesitate to contact me by telephone on 0407 390 585 or by email at andrew.botfield@snclavalin.com.

Yours sincerely

SNC-LAVALIN AUSTRALIA PTY LTD



Andrew Botfield
 PhD Environmental Engineering
 Principal Geoscientist and Geochemistry Specialist

| | | |
|--|-----------------|-------------|
| Phase 1 ESA – 14 Tennyson Road Gladesville NSW | | 02/06/2017 |
| 140354 | Joandarc Realty | Report / PB |

8 REFERENCES

Chapman and Murphy. 1989. Soil Landscapes of the Sydney 1:100 000 sheet. Chapman, G.A. and Murphy, C.L. (1989). Soil Conservation Service of NSW, Sydney.

Department of Environment, Climate Change and Water (DECCW). 2009. Guidelines for implementing the Protection of the Environment (Underground Petroleum Storage Systems) Regulation 2008.

Domenico, P.A. and F.W. Schwartz, 1990. Physical and Chemical Hydrogeology, John Wiley & Sons, New York, 824 p.

Department of Primary Industries (DPI) Office of Water. 2016. Registered bore information: <http://allwaterdata.water.nsw.gov.au/water.stm> (accessed 24 May 2017).

Environmental Investigation Services. 2012. Preliminary Stage 1 Environmental Site Assessment for Proposed Mixed-Use Development at 2-12 Tennyson Road, Gladesview, NSW. October 2012.

GSNSW. 1983. Geological Survey of New South Wales. Sydney 1:100,000 Geological Series 9130. 1983

Grimshaw. 2017. Tennyson Village, Urban Design Report. January 2017.

Google Earth. 2015. Google Earth Pro. 7.1.5.1577 (accessed 31 May 2017).

Google Maps. 2017. <https://www.google.com.au/maps> (accessed 24 May 2017).

NSW L&W. 1997. Acid Sulfate Soil Risk Map for Parramatta. NSW Land and Water Conservation. December 1997.

New South Wales Environment Protection Agency (NSW EPA). 2017. List of NSW Contaminated Sites Notified to EPA as of 8 May 2017.

NSW EPA. 2015. POEO Public Register. <http://www.epa.nsw.gov.au/prpoeo/index.htm> (accessed 24 May 2017).

NSW EPA. 2014. Waste Classification Guidelines. Part 1: Classifying Waste. NSW, Environment Protection Authority. November 2014.

NSW EPA. 1994. Contaminated Sites, Guidelines for Assessing Service Station Sites. December 1994.

New South Wales Government, NSW Legislation. 2014. State Environmental Planning Policy No-55 Remediation of Land. July 2014.

New South Wales, Office of Environment and Heritage (NSW OEH). 2011. Guidelines for Consultants Reporting on Contaminated Sites. August 2011.

Ryde. 2014. Land Zoning Map Sheet - LZN_006. Ryde Local Environmental Plan 2014. <http://www.legislation.nsw.gov.au/#/view/EPI/2014/608/maps#LZN> (accessed 24 May 2017).

Ryde. 2014a. Acid Sulfate Soil Map Sheet - ASS_006. Ryde Local Environmental Plan 2014. <http://www.legislation.nsw.gov.au/#/view/EPI/2014/608/maps#ASS> (accessed 24 May 2017).

| | | |
|--|-----------------|-------------|
| Phase 1 ESA – 14 Tennyson Road Gladesville NSW | | 02/06/2017 |
| 140354 | Joandarc Realty | Report / PB |

FIGURES

Figure 2: Aerial View of Subject Site from Northeast (Grimshaw 2017)



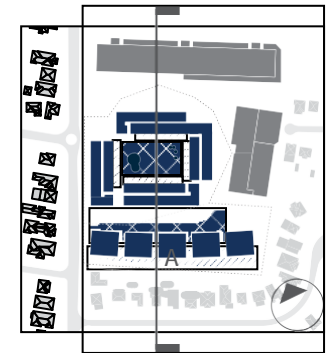
[illegible]

Figure 4: Land Zoning Map (Excerpt from Ryde 2014)

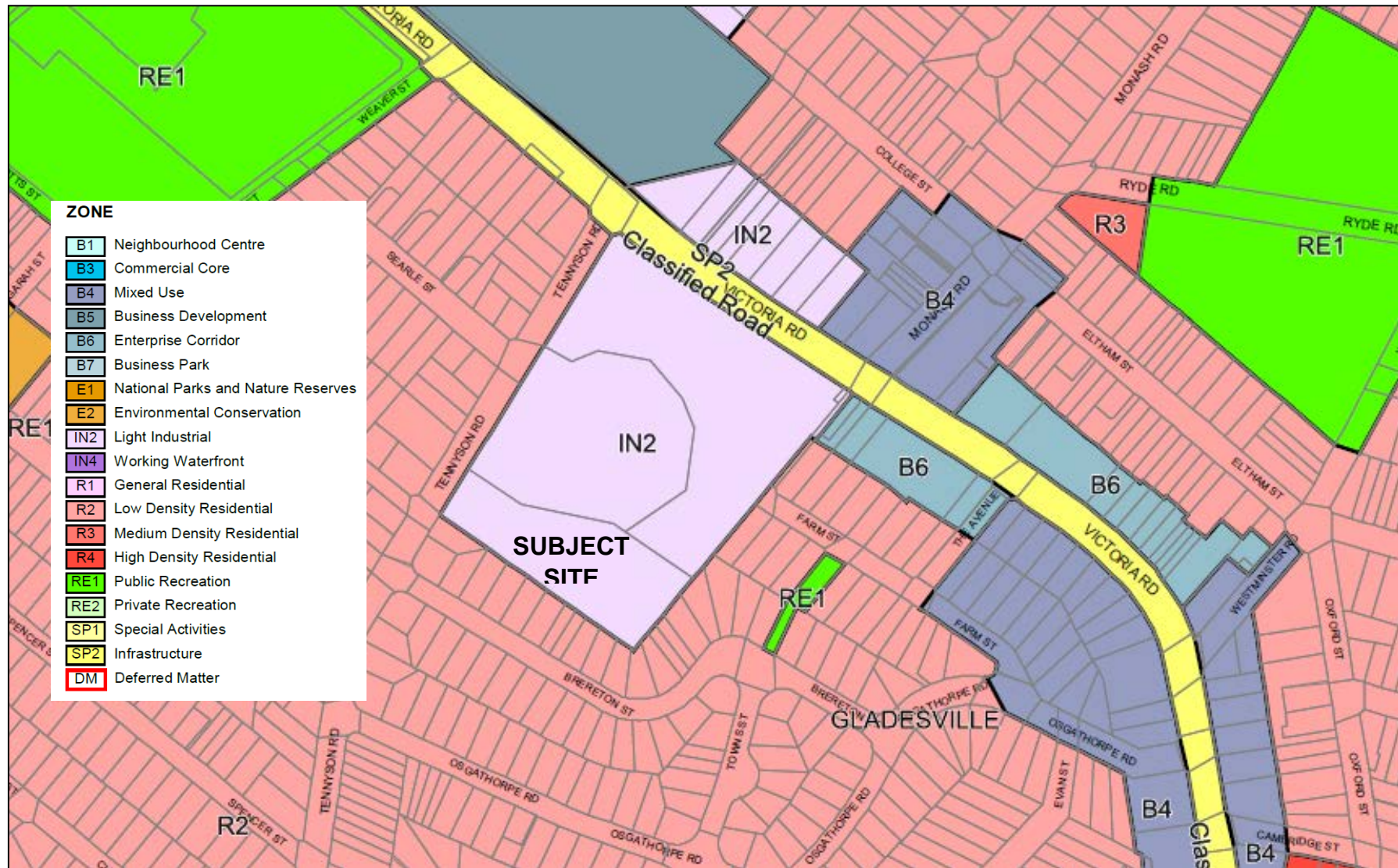


Figure 5: Contaminated Sites Surrounding the Subject Site (Google Maps 2017)

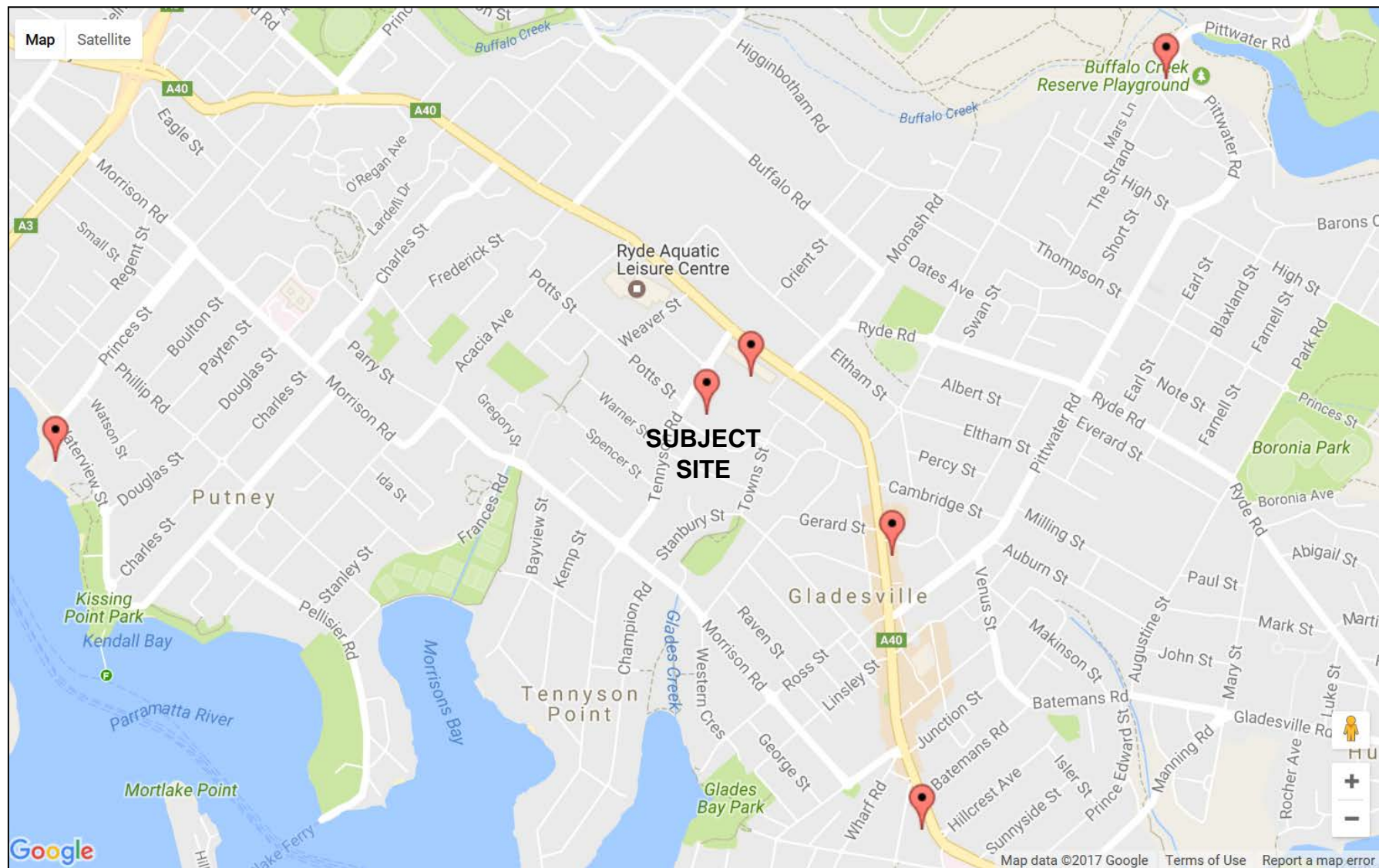
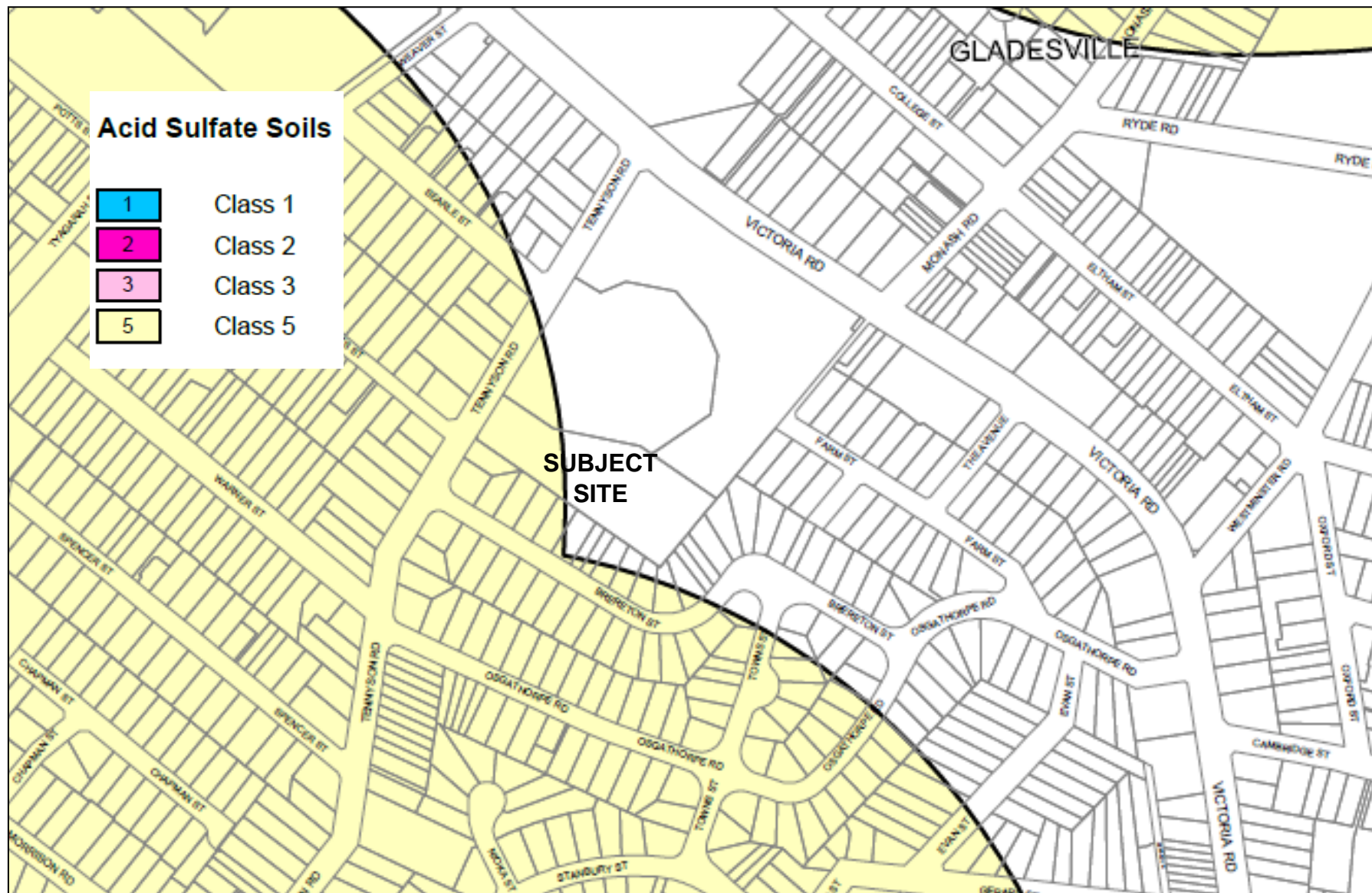


Figure 6: Acid Sulfate Soil Map (Excerpt from Ryde 2014a)



ATTACHMENT 1 – LAND TITLE AND CADESTRAL MAPS

TITLE SEARCH

Computer Folio Certificate issued under
Section 96D of the Real Property Act 1900

No. 53

Search certified to:

24/5/2017 11:17 AM

| | |
|--|-----------|
| COMPUTER FOLIO REFERENCE | |
| 1/549570 | |
| EDITION No. & DATE OF CURRENT CERTIFICATE OF TITLE | |
| 9 | 24/1/2017 |

Page 1

LAND

LOT 1 IN DEPOSITED PLAN 549570

AT GLADESVILLE

LOCAL GOVERNMENT AREA RYDE

PARISH OF HUNTERS HILL COUNTY OF CUMBERLAND

TITLE DIAGRAM DP549570

FIRST SCHEDULE

W LATHAM & CO PTY LIMITED

(CN AK812261)

SECOND SCHEDULE (7 NOTIFICATIONS)

- 1 RESERVATIONS AND CONDITIONS IN THE CROWN GRANT(S)
 - 2 DP549570 EASEMENT TO DRAIN WATER AFFECTING THE EXISTING LINES
OF PIPES
 - 3 DP549570 EASEMENT TO DRAIN SEWAGE AFFECTING THE EXISTING
LINES OF PIPES
 - 4 N655271 LEASE TO THE SYDNEY COUNTY COUNCIL OF SUBSTATION
PREMISES NO. 2628, TOGETHER WITH RIGHTS OF WAY AND
EASEMENT FOR ELECTRICITY PURPOSES SHOWN IN ANNEXURE
CLAUSE 9. EXPIRES: SEE DEALING.
- * AK971351 LEASE OF LEASE N655271 TO BLUE ASSET PARTNER PTY
LTD, ERIC ALPHA ASSET CORPORATION 1 PTY LTD, ERIC
ALPHA ASSET CORPORATION 2 PTY LTD, ERIC ALPHA
ASSET CORPORATION 3 PTY LTD & ERIC ALPHA ASSET
CORPORATION 4 PTY LTD EXPIRES: SEE DEALING. CLAUSE
2.3 (b) (ii).
- * AK971352 LEASE OF LEASE AK971351 TO BLUE OP PARTNER PTY
LTD, ERIC ALPHA OPERATOR CORPORATION 1 PTY LTD,
ERIC ALPHA OPERATOR CORPORATION 2 PTY LTD, ERIC

END OF PAGE 1 - CONTINUED OVER

doccop1

PRINTED ON 24/5/2017

53

The Registrar General certifies that at the date and time specified above the person(s) described in the First Schedule was the registered proprietor of an estate in fee simple (or other such estate or interest set out in the Schedule) in the land described, subject to any exceptions, encumbrances, interests, and entries which appear in the Second Schedule.

* ANY ENTRIES PRECEDED BY AN ASTERISK DO NOT APPEAR ON THE CURRENT EDITION OF THE CERTIFICATE OF TITLE
WARNING: THE INFORMATION APPEARING UNDER NOTATIONS HAS NOT BEEN FORMALLY RECORDED IN THE REGISTER.



Registrar General

TITLE SEARCH

Computer Folio Certificate issued under
Section 96D of the Real Property Act 1900

No. 53

Search certified to:

24/5/2017 11:17 AM

| | |
|--|-----------|
| COMPUTER FOLIO REFERENCE | |
| 1/549570 | |
| EDITION No. & DATE OF CURRENT CERTIFICATE OF TITLE | |
| 9 | 24/1/2017 |

Page 2

SECOND SCHEDULE (7 NOTIFICATIONS) (CONTINUED)

ALPHA OPERATOR CORPORATION 3 PTY LTD & ERIC ALPHA
OPERATOR CORPORATION 4 PTY LTD EXPIRES: SEE
DEALING. CLAUSE 12.1

- * AK971502 MORTGAGE OF LEASE AK971351 TO ANZ FIDUCIARY
SERVICES PTY LTD
- * AK971571 CHANGE OF NAME AFFECTING LEASE N655271 LESSEE
NOW ALPHA DISTRIBUTION MINISTERIAL HOLDING
CORPORATION
- 5 AK473288 LEASE TO VENUS WINDOW FASHIONS PTY LTD OF UNIT 3, 14
TENNYSON RD, GLADESVILLE. EXPIRES: 31/3/2019. OPTION
OF RENEWAL: 3 YEARS AND A FURTHER OPTION OF 3 YEARS.
- 6 AK812285 MORTGAGE TO COMMONWEALTH BANK OF AUSTRALIA
- 7 AM99153 LEASE TO PASCO CONSTRUCTION SOLUTIONS (NSW) PTY LTD
OF UNIT 4, 14 TENNYSON ROAD, GLADESVILLE. EXPIRES:
30/6/2019. OPTION OF RENEWAL: 3 YEARS (AND 1 FURTHER
OPTION OF 3 YEARS).

NOTATIONS

UNREGISTERED DEALINGS: NIL

*** END OF SEARCH ***

doccop1

PRINTED ON 24/5/2017

53

The Registrar General certifies that at the date and time specified above the person(s) described in the First Schedule was the registered proprietor of an estate in fee simple (or other such estate or interest set out in the Schedule) in the land described, subject to any exceptions, encumbrances, interests, and entries which appear in the Second Schedule.

* ANY ENTRIES PRECEDED BY AN ASTERISK DO NOT APPEAR ON THE CURRENT EDITION OF THE CERTIFICATE OF TITLE
WARNING: THE INFORMATION APPEARING UNDER NOTATIONS HAS NOT BEEN FORMALLY RECORDED IN THE REGISTER.



Registrar General

Cadastral Records Enquiry Report

Ref : BOX 97 - GLADESVILLE

Locality : GLADESVILLE

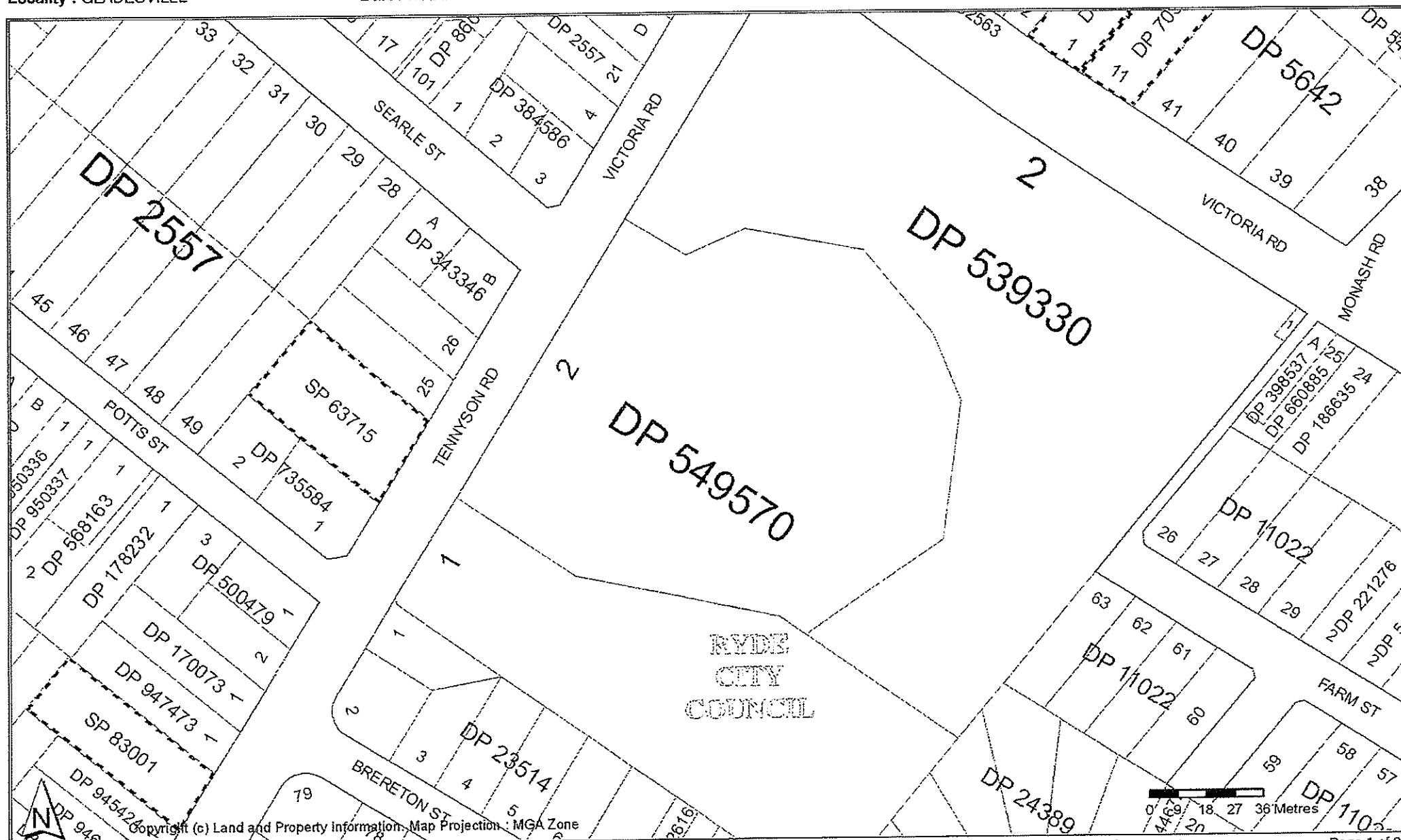
Requested Parcel : Lot 2 DP 549570

Identified Parcel : Lot 2 DP 549570

LGA : RYDE

Parish : HUNTERS HILL

County : CUMBERLAND



ATTACHMENT 2 – COUNCIL LETTER REGARDING GATEWAY DETERMINATION

Ms Joandarc Khouzame
Director Darcsol Pty Ltd
PO BOX 1411
NEWTOWN 2042

18 May 2017

LEP2013/15/004

Dear Ms Khouzame

**Planning Proposal 2-14 Tennyson Road Gladesville
(Department Ref PP_2016_RYDEC_002_00)**

You are advised that the Department of Planning and Environment on the 11 May 2017 issued an Alteration of Gateway Determination for the subject Planning Proposal. The alterations included replacing Condition 1 of the Gateway Determination issued on the 21 April 2016 and extending the time for the LEP to be completed until 28 April 2018. .

A copy of the Alteration of the Gateway Determination is enclosed for your information.

Condition 1 of the Alteration of the Gateway Determination requires prior to community consultation that the Planning Proposal be updated to comply with the following:

- A maximum floor space ratio of 1.85:1 at 2-12 Tennyson and 1:1 at 14 Tennyson Road
- A maximum building height of RL66.60 at 2 – 12 Tennyson Road and RL50.04 at 14 Tennyson Road
- Address the inconsistency with Section 117 Direction 1.1 Business and Industrial Zones
- Demonstrate consistency with a Plan for Growing Sydney and the draft North District Plan
- Include maps prepared to the Department of Planning and Environments standards.

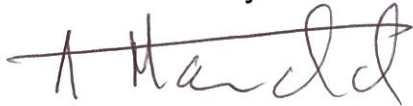
You are advised that to satisfy the Gateway Determination it will be necessary to submit to Council an amended Planning Proposal that complies with the

conditions of the Gateway Determination of the 21 April 2016 and as amended by the Alteration of Gateway Determination issued on the 11 May 2017.

As you have been previously advised it is also necessary for a contamination report of the property 2 – 12 and 14 Tennyson Road Gladesville to be undertaken prior to exhibition.

Should you have any enquiries regarding the above please contact Susan Wotton –Strategic Planner on 9952 8204.

Yours sincerely



Lexie Macdonald
Senior Co ordinator Strategic Planning

Alteration of Gateway Determination

Planning proposal (Department Ref: PP_2016_RYDEC_002_00)

I, the Deputy Secretary, Planning Services at the Department of Planning and Environment as delegate of the Greater Sydney Commission, have determined under section 56(7) of the *Environmental Planning and Assessment Act 1979* (the Act) to alter the Gateway determination dated 21 April 2016 for the proposed amendment to the Ryde Local Environmental Plan 2014 as follows:

1. Delete condition 1 and replace with a new condition 1:
 1. Prior to community consultation, the planning proposal is to be updated to:
 - (a) apply a maximum floor space ratio of 1.85:1 at 2-12 Tennyson Road and 1:1 at 14 Tennyson Road;
 - (b) apply a maximum building height of RL 66.60 at 2-12 Tennyson Road and RL 50.04 at 14 Tennyson Road;
 - (c) address the inconsistency with Section 117 Direction 1.1 Business and Industrial Zones;
 - (d) demonstrate consistency with *A Plan for Growing Sydney* and the draft North District Plan; and
 - (e) include maps prepared to the standards identified in *Standard Technical Requirements for Spatial Datasets and Maps* (Department of Planning and Environment 2015).
2. Delete condition 6 and replace with a new condition 6:
 6. The LEP is to be completed by 28 April 2018.

Dated 11th day of May 2017



Marcus Ray
Deputy Secretary
Planning Services
Department of Planning and Environment

Delegate of the Greater Sydney Commission

ATTACHMENT 3 - HISTORICAL TITLE AND LAND TRANSFERS

HISTORICAL TITLE SEARCH

Certificate issued under Section 96G
of the Real Property Act 1900

No. 54

Search certified to: 24/5/2017 11:17AM

Computer Folio Reference: 1/549570

Page 1

First Title(s): SEE PRIOR TITLE(S)

Prior Title(s): VOL 11700 FOL 42

| Recorded ----- | Number ----- | Type of Instrument ----- | C.T. Issue ----- |
|-------------------|-----------------|-----------------------------|-----------------------------------|
| 28/3/1988 | | TITLE AUTOMATION PROJECT | LOT RECORDED FOLIO NOT CREATED |
| 21/7/1988 | | CONVERTED TO COMPUTER FOLIO | FOLIO CREATED CT NOT ISSUED |
| 16/8/1995 | O462799 | DISCHARGE OF MORTGAGE | |
| '16/8/1995 | O462800 | TRANSFER | EDITION 1 |
| 28/6/2000 | 6887908 | CHANGE OF NAME | |
| 28/6/2000 | 6887909 | LEASE | EDITION 2 |
| 14/9/2004 | AA953897 | MORTGAGE | EDITION 3 |
| 8/7/2005 | AB611817 | LEASE | EDITION 4 |
| 13/4/2012 | AG923889 | DISCHARGE OF MORTGAGE | |
| 13/4/2012 | AG923890 | LEASE | EDITION 5 |
| 24/10/2014 | AI980280 | LEASE | EDITION 6 |
| 8/6/2016 | AK474257 | DEPARTMENTAL DEALING | |
| 20/6/2016 | AK473288 | LEASE | EDITION 7 |
| 5/10/2016 | AK812261 | CHANGE OF NAME | |
| 5/10/2016 | AK812285 | MORTGAGE | EDITION 8 |
| 24/1/2017 | AM99153 | LEASE | EDITION 9 |

END OF PAGE 1 - CONTINUED OVER

doccop1

PRINTED ON 24/5/2017

54

The Registrar General certifies that at the date and time specified above the information set out in this search constitutes the historical record of all dealings recorded in or action taken in respect of the mentioned title which is required to be kept by the Registrar General under section 32(7) of the Real Property Act 1900.



Registrar General



HISTORICAL TITLE SEARCH

Certificate issued under Section 96G
of the Real Property Act 1900

No. 54

Search certified to: 24/5/2017 11:17AM

Computer Folio Reference: 1/549570

Page 2

| Recorded ----- | Number ----- | Type of Instrument ----- | C.T. Issue ----- |
|-------------------|-----------------|-----------------------------|---------------------|
| 28/2/2017 | AK971351 | LEASE | |
| 28/2/2017 | AK971352 | SUB-LEASE | |
| 28/2/2017 | AK971502 | MORTGAGE OF LEASE | |
| 28/2/2017 | AK971571 | CHANGE OF NAME | |
| 28/2/2017 | AM33440 | DEPARTMENTAL DEALING | |

*** END OF SEARCH ***

doccop1

PRINTED ON 24/5/2017

54

The Registrar General certifies that at the date and time specified above the information set out in this search constitutes the historical record of all dealings recorded in or action taken in respect of the mentioned title which is required to be kept by the Registrar General under section 32(7) of the Real Property Act 1900.



Registrar General

97-01T



TRANSFER

Real Property Act, 1900



0
462800 J

Office of State Revenue use only

20/05/2017 10:40:13
ALTO JWSLS TMSBN

(A) **LAND TRANSFERRED**

Show no more than 20 References to Title.
If appropriate, specify the share transferred.

1/549570 ✓

(B) **LODGED BY**

L.T.O. Box

Name, Address or DX and Telephone

29X

HICKSON LAKEMAN & HOLCOMBE
DX 309 BOX 29X

REFERENCE (max. 15 characters): 953018 TRUEDOOR

(C) **TRANSFEROR**

ROTA COTA PTY. LIMITED ACN 000 160 814 ✓

(D) acknowledges receipt of the consideration of \$2,400,000.00 ✓

and as regards the land specified above transfers to the Transferee an estate in fee simple

(E) subject to the following **ENCUMBRANCES** 1. Lse. N655271 2. 3.

(F) **TRANSFEEE**

T

TRUEDOOR PTY. LIMITED ACN 067 109 111 ✓
of 11 Wells Street, Annandale.

(G)

TENANCY:

(H) We certify this dealing correct for the purposes of the Real Property Act, 1900. DATED 4th August, 1995
Signed in my presence by the Transferor who is personally known to me.

THE COMMON SEAL of ROTA COTA

Signature of Witness

PTY. LIMITED was hereunto affixed

Name of Witness (BLOCK LETTERS)

in the presence of:

Address of Witness

Secretary

Common Seal

Director

Signature of Transferor

Signed in my presence by the Transferee who is personally known to

Signature of Witness

Name of Witness (BLOCK LETTERS)

Address of Witness

Solicitor for

Signature of Transferee

Mr. A. Osburg

CHECKED BY (office use only)

INSTRUCTIONS FOR FILLING OUT THIS FORM ARE AVAILABLE FROM THE LAND TITLES OFFICE

CERTIFICATE OF TITLE

NEW SOUTH WALES

PROPERTY ACT, 1900

Vol. **11700** Fol. **42**

Appln. No. 13891

Prior Title Vol. 6977 Fol. 139

Edition issued 3-11-1971



I certify that the person described in the First Schedule is the registered proprietor of the undermentioned estate in the land within described subject nevertheless to such exceptions encumbrances and interests as are shown in the Second Schedule.

Jawatson
Registrar General.



SEE AUTO FILM

ESTATE AND LAND REFERRED TO

S
Estate in Fee Simple in Lot 1 in Deposited Plan 549570 at Gladesville in the Municipality of Ryde Parish of Hunters Hill and County of Cumberland being part of Portion 130 granted to William Raven on 12-11-1799.

FIRST SCHEDULE

ROTA COTA PTY. LIMITED.

Jawatson
Registrar General.

SECOND SCHEDULE

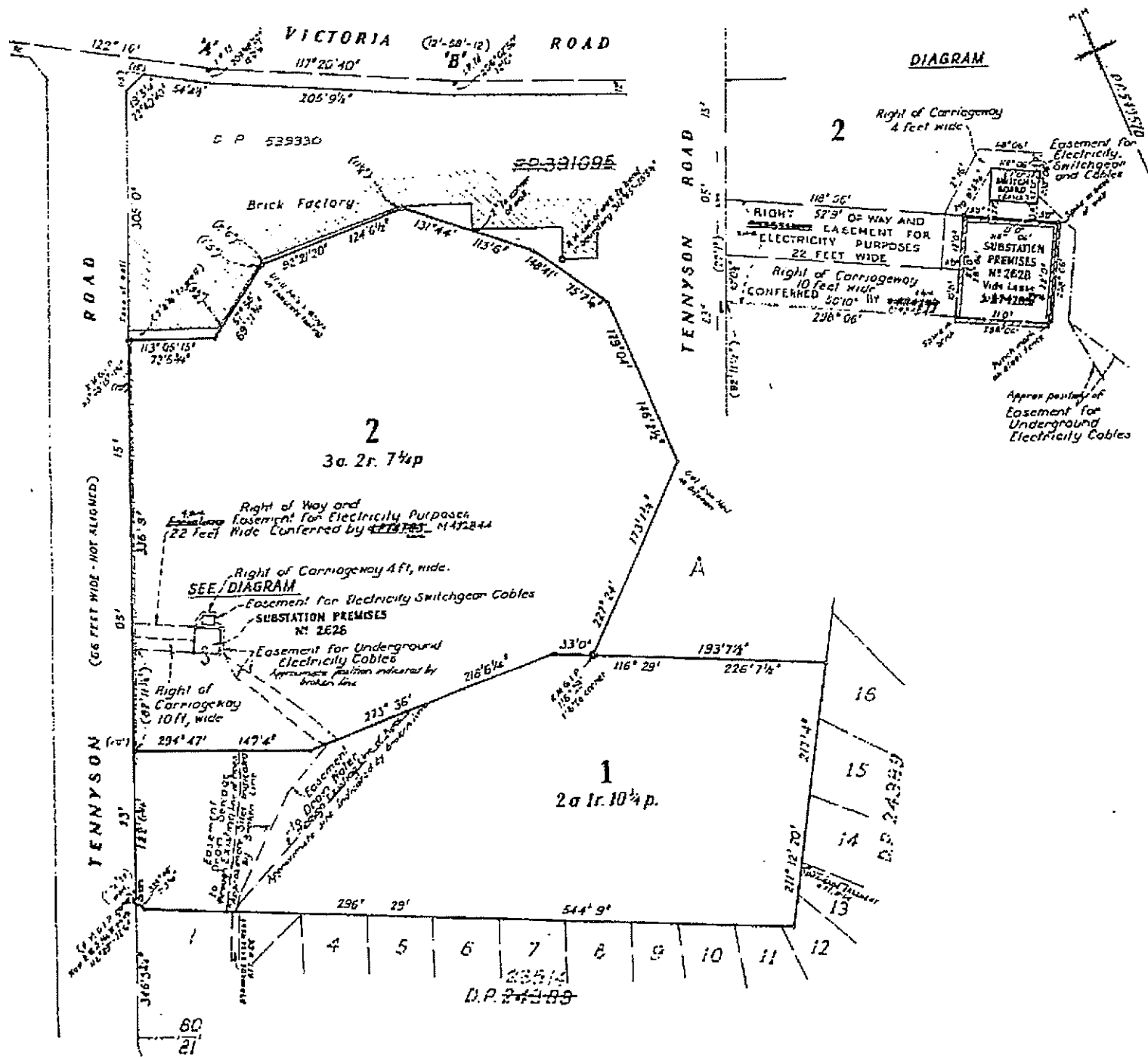
- GRY*
1. Reservations and conditions, if any, contained in the Crown Grant above referred to.
 - M* 2. Mortgage No. K795810 to Bank of New South Wales. Entered 14-9-1967.
 - 3. ~~Mortgage No. L771822 to Bank of New South Wales Nominees Pty. Limited. Entered 24-3-1970. Discharged V535154.~~
 4. ~~Postponement of Mortgage No. L853287 whereby Mortgage No. L771822 is entitled in priority as if it had been registered before Mortgage No. K795810. Entered 24-6-1970. Cancelled V535154.~~
 - EW* 5. Easement to Drain Water affecting the existing lines of pipes shown in the plan hereon within the land above described created by the registration of Deposited Plan 549570. See M461405.
 - ES* 6. Easement to drain sewage affecting the existing lines of pipes shown in the plan hereon within the land above described created by the registration of Deposited Plan 549570. See M461405.
 7. ~~Easement for underground electricity cables appurtenant to the land above described created by the registration of Deposited Plan 549570. See M461405. Released P14457~~
 8. ~~Easement for electricity switchgear and cables appurtenant to the land above described created by the registration of Deposited Plan 549570. See M461405. Released P14457~~
 9. ~~Right of Carriageway 10 feet wide appurtenant to the land above described created by the registration of Deposited Plan 549570. See M461405. Released P14457~~
 10. ~~Right of Carriageway 4 feet wide appurtenant to the land above described created by the registration of Deposited Plan 549570. See M461405. Released P14457~~

Jawatson
Registrar General.

WARNING: THIS DOCUMENT MUST NOT BE REMOVED FROM THE LAND TITLES OFFICE.

PERSONS ARE CAUTIONED AGAINST ALTERING OR ADDING TO THIS CERTIFICATE OR ANY NOTIFICATION HEREON

NOTE: ENTRIES RULED THROUGH AND AUTHENTICATED BY THE SEAL OF THE REGISTRAR GENERAL ARE CANCELLED.



[illegible]

VZ312-10
(1774522)
VZ35-10 2/10

| SECOND SCHEDULE (continued) | | | | | | | | | |
|-----------------------------|------------|-----------|---|------------|--------------------------------|--------------|---------|--|--|
| NATURE | INSTRUMENT | | PARTICULARS | ENTERED | Signature of Registrar General | CANCELLATION | | | |
| | NUMBER | DATE | | | | | | | |
| L Lease | N655271 P | 20-5-1975 | ad. part together with rights to the Sneyd County Council | 20-3-1974 | <i>[Signature]</i> | | | | |
| Transfer | P14457 | 12-9-1975 | Encoment for Underground Electricity Cables, Equipment for Electricity Switchgear Apparatus and Cables, Right of Carriageway 10 feet wide and Right of Carriageway 4 feet wide created by registration of P14549570 are hereby released | 15-11-1974 | <i>[Signature]</i> | | | | |
| Mortgage | S250887 | | to Bunting & Company Limited | 28-1-1981 | <i>[Signature]</i> | Cancelled | V535154 | | |
| Transfer of Mortgage | V21312 | | Transfer of Mortgage to Permanent Nominees (Asia) Limited Registered 5-7-1984 | | <i>[Signature]</i> | Discharged | S979575 | | |
| | | | | | | Cancelled | V535154 | | |

REG CON
18-11-197-

NOTE: ENTRIES RULED THROUGH AND AUTHENTICATED BY THE SEAL OF THE REGISTRAR GENERAL ARE CANCELLED

FIRST SCHEDULE (continued)

[illegible]

SECOND SCHEDULE (continued)

[illegible]

NOTE: ENTRIES RULED THROUGH AND AUTHENTICATED BY THE SEAL OF THE REGISTRAR GENERAL ARE CANCELLED

ATTACHMENT 4 – SECTION 58 OF CLM ACT SEARCH RESULTS



Healthy Environment, Healthy Community, Healthy Business

[Home](#) [Contaminated land](#) [Record of notices](#)

Search results

Your search for: Suburb: GLADESVILLE

did not find any records in our database.

If a site does not appear on the record it may still be affected by contamination. For example:

- Contamination may be present but the site has not been regulated by the EPA under the Contaminated Land Management Act 1997 or the Environmentally Hazardous Chemicals Act 1985.
- The EPA may be regulating contamination at the site through a licence or notice under the Protection of the Environment Operations Act 1997 (POEO Act).
- Contamination at the site may be being managed under the [planning process](#).

More information about particular sites may be available from:

- The [POEO public register](#)
- The appropriate planning authority: for example, on a planning certificate issued by the local council under [section 149 of the Environmental Planning and Assessment Act](#).

See [What's in the record and What's not in the record](#).

If you want to know whether a specific site has been the subject of notices issued by the EPA under the CLM Act, we suggest that you search by Local Government Area only and carefully review the sites that are listed.

This public record provides information about sites regulated by the EPA under the Contaminated Land Management Act 1997, including sites currently and previously regulated under the Environmentally Hazardous Chemicals Act 1985. Your inquiry using the above search criteria has not matched any record of current or former regulation. You should consider searching again using different criteria. The fact that a site does not appear on the record does not necessarily mean that it is not affected by contamination. The site may have been notified to the EPA but not yet assessed, or contamination may be present but the site is not yet being regulated by the EPA. Further information about particular sites may be available from the appropriate planning authority, for example, on a planning certificate issued by the local council under section 149 of the Environmental Planning and Assessment Act. In addition the EPA may be regulating contamination at the site through a licence under the Protection of the Environment Operations Act 1997. You may wish to search the POEO public register. [POEO public register](#)

[Search Again](#)

[Refine Search](#)

Search TIP

To search for a specific site, search by LGA (local government area) and carefully review all sites listed.

... [more search tips](#)

[Connect](#)

[Feedback](#)

[Web support](#)
[Public contact](#)

24 May 2017

ATTACHMENT 5 – POEO ACT SEARCH



Healthy Environment, Healthy Community, Healthy Business

[Home](#) > [Environment protection licences](#) > [POEO Public Register](#) >
Exemptions and approvals

Exemptions from provisions of the POEO Act or Regulations

Notice number: Issued to:
Suburb:
LGA: Catchment:

[Search](#)

[Clear](#)

returned 0 results

Connect

Feedback

[Web support](#)
[Public consultation](#)

Contact

[Contact us](#)
[Offices](#)
[Report pollution](#)

Government

[NSW Government](#)
[jobs.nsw](#)

About

[Accessibility](#)
[Disclaimer](#)
[Privacy](#)
[Copyright](#)



Healthy Environment, Healthy Community, Healthy Business

[Home](#) [Environment protection licences](#) [POEO Public Register](#) [Search for prosecutions and civil proceedings](#)

Prosecution search results

Your search for: **Party name** - Darcsol Pty Ltd

[Search again](#)

[Return to previous page](#)

No records match your query.

24 May 2017

Connect

Feedback

[Web support](#)
[Public consultation](#)

Contact

[Contact us](#)
[Offices](#)
[Report pollution](#)

Government

[NSW Government](#)
[jobs.nsw](#)

About

[Accessibility](#)
[Disclaimer](#)
[Privacy](#)
[Copyright](#)



Healthy Environment, Healthy Community, Healthy Business

[Home](#) > [Environment protection licences](#) > [POEO Public Register](#) >
[Search for licences, applications and notices](#)

Search results

Your search for: **Pollution studies and reduction programs** with the following criteria

Suburb - GLADESVILLE

returned 0 result

[Search Again](#)

24 May 2017

Connect

Feedback

[Web support](#)
[Public consultation](#)

Contact

[Contact us](#)
[Offices](#)
[Report pollution](#)

Government

[NSW Government](#)
[jobs.nsw](#)

About

[Accessibility](#)
[Disclaimer](#)
[Privacy](#)
[Copyright](#)



Healthy Environment, Healthy Community, Healthy Business

[Home](#) > [Environment protection licences](#) > [POEO Public Register](#) >
[Search for licences, applications and notices](#)

Search results

Your search for: **POEO Licences** with the following criteria

Suburb - GLADESVILLE
returned 0 results

[Search Again](#)

Connect

Feedback

[Web support](#)
[Public consultation](#)

Contact

[Contact us](#)
[Offices](#)
[Report pollution](#)

Government

[NSW Government](#)
[jobs.nsw](#)

About

[Accessibility](#)
[Disclaimer](#)
[Privacy](#)
[Copyright](#)



Healthy Environment, Healthy Community, Healthy Business

[Home](#) > [Environment protection licences](#) > [POEO Public Register](#) >
[Search for licences, applications and notices](#)

Search results

Your search for: **Notices** with the following criteria

Notice type - Penalty Notice
Suburb - GLADESVILLE

returned 0 result

[Search Again](#)

Connect

Feedback

[Web support](#)
[Public consultation](#)

Contact

[Contact us](#)
[Offices](#)
[Report pollution](#)

Government

[NSW Government](#)
[jobs.nsw](#)

About

[Accessibility](#)
[Disclaimer](#)
[Privacy](#)
[Copyright](#)



Healthy Environment, Healthy Community, Healthy Business

[Home](#) > [Environment protection licences](#) > [POEO Public Register](#) >
Enforceable undertakings

Enforceable undertakings

| | | | |
|----------------|--|------------|----------------------|
| Notice number: | <input type="text"/> | Issued to: | <input type="text"/> |
| Suburb: | <input type="text" value="GLADESVILLE"/> | | |
| LGA: | <input type="text"/> | Catchment: | <input type="text"/> |

[Search](#)

[Clear](#)

returned 0 results

Enforceable undertaking - the administrative power of the EPA to accept a written undertaking by a company or individual in relation to an actual or potential breach of the POEO Act, which is enforceable in the Land and Environment Court.

For more information, see the [enforceable undertakings guidelines](#).

Click here to view the [media release archives](#) for enforceable undertakings.

Connect

Feedback

[Web support](#)
[Public consultation](#)

Contact

[Contact us](#)
[Offices](#)
[Report pollution](#)

Government

[NSW Government](#)
[jobs.nsw](#)

About

[Accessibility](#)
[Disclaimer](#)
[Privacy](#)
[Copyright](#)



Healthy Environment, Healthy Community, Healthy Business

[Home](#) > [Environment protection licences](#) > [POEO Public Register](#) >
[Search for licences, applications and notices](#)

Search results

Your search for: **Audit** with the following criteria

Suburb - GLADESVILLE
returned 0 result

[Search Again](#)
24 May 2017

Connect

Feedback

[Web support](#)
[Public consultation](#)

Contact

[Contact us](#)
[Offices](#)
[Report pollution](#)

Government

[NSW Government](#)
[jobs.nsw](#)

About

[Accessibility](#)
[Disclaimer](#)
[Privacy](#)
[Copyright](#)



Healthy Environment, Healthy Community, Healthy Business

[Home](#) > [Environment protection licences](#) > [POEO Public Register](#) >
[Search for licences, applications and notices](#)

Search results

Your search for: **Applications** with the following criteria

Suburb - GLADESVILLE

returned 0 result

[Search Again](#)

Connect

Feedback

[Web support](#)
[Public consultation](#)

Contact

[Contact us](#)
[Offices](#)
[Report pollution](#)

Government

[NSW Government](#)
[jobs.nsw](#)

About

[Accessibility](#)
[Disclaimer](#)
[Privacy](#)
[Copyright](#)

ATTACHMENT 6 – NSW EPA CONTAMINATED SITES REGISTER

List of NSW Contaminated Sites Notified to EPA as of 8 May 2017

Background

A strategy to systematically assess, prioritise and respond to notifications under Section 60 of the *Contaminated Land Management Act 1997* (CLM Act) has been developed by the EPA. This strategy acknowledges the EPA's obligations to make information available to the public under *Government Information (Public Access) Act 2009*.

When a site is notified to the EPA, it may be accompanied by detailed site reports where the owner has been proactive in addressing the contamination and its source. However, often there is minimal information on the nature or extent of the contamination.

For some notifications, the information indicates the contamination is securely immobilised within the site, such as under a building or carpark, and is not currently causing any offsite consequences to the community or environment. Such sites would still need to be cleaned up, but this could be done in conjunction with any subsequent building or redevelopment of the land. These sites may not require intervention under the CLM Act, but could be dealt with through the planning and development consent process.

Where indications are that the nominated site is causing actual harm to the environment or an unacceptable offsite impact (i.e. it is a "significantly contaminated site"), the EPA would apply the regulatory provisions of the CLM Act to have the responsible polluter and/or landowner investigate and remediate the site.

As such, the sites notified to the EPA and presented in the following table are at various stages of the assessment and/or remediation process. Understanding the nature of the underlying contamination, its implications and implementing a remediation program where required, can take a considerable period of time. The tables provide an indication, in relation to each nominated site, as to the management status of that particular site. Further detailed information may be available from the EPA or the responsible landowner.

The following questions and answers may assist those interested in this issue:

Frequently asked questions

What is the difference between the "List of NSW Contaminated Sites Notified to the EPA" and the "Contaminated Land: Record of Notices"?

A site will be on the Contaminated Land: Record of Notices only if the EPA has issued a regulatory notice in relation to the site under the *Contaminated Land Management Act 1997*.

The sites appearing on this "List of NSW contaminated sites notified to the EPA" indicate that the notifiers consider that the sites are contaminated and warrant reporting to the EPA. However, the contamination may or may not be significant enough to warrant regulation by the EPA. The EPA needs to review and, if necessary, obtain more information before it can make a determination as to whether the site warrants regulation.

Why my site appears on the list?

Your site appears on the list because of one or more of the following reasons:

- The site owner and/or the person partly or fully responsible for causing the contamination notified to the EPA about the contamination under Section 60 of the *Contaminated Land Management Act 1997*. In other words, the site owner or the “polluter” believes the site is contaminated.
- The EPA has been notified via other means and is satisfied that the site is or was contaminated.

Does the list contain all contaminated sites in NSW?

No. The list only contains contaminated sites that the EPA is aware of, with regard to its regulatory role under the CLM Act. An absence of a site from the list does not necessarily imply the site is not contaminated.

The EPA relies upon responsible parties to notify contaminated sites.

How are these notified contaminated sites managed by the EPA?

There are different ways that the EPA manages these notified contaminated sites. First, an initial assessment is carried out by the EPA. At the completion of the initial assessment, the EPA may take one or more than one of the following management approaches:

- The contamination warrants the EPA's direct regulatory intervention either under the *Contaminated Land Management Act 1997* or the *Protection of the Environment Operations Act 1997* (POEO Act), or both. Information about current or past regulatory action on this site can be found on EPA website.
- The contamination with respect to the current use or approved use of the site, as defined under the *Contaminated Land Management Act 1997*, is not significant enough that it warrants EPA regulation.
- The contamination does not require EPA regulation and can be managed by a planning approval process.
- The contamination is related to an operational Underground Petroleum Storage System, such as a service station or fuel depot. The contamination may be managed under the POEO Act and the Protection of the Environment Operation (Underground Petroleum Storage Systems) Regulation 2008.
- The contamination is being managed under a specifically tailored program operated by another agency (for example the Department of Industry and Investment's *Derelict Mines Program*).

I am the owner of a site that appears on the list. What should I do?

First of all, you should ensure the current use of the site is compatible with the site contamination. Secondly, if the site is the subject of EPA regulation, make sure you comply with the regulatory requirements, and you have considered your obligations to notify other parties who may be affected.

If you have any concerns, contact us and we may be able to offer you general advice, or direct you to accredited professionals who can assist with specific issues.

I am a prospective buyer of a site that appears on the list. What should I do?

You should seek advice from the vendor to put the contamination issue into perspective. You may need to seek independent expert advice.

The information provided in the list is meant to be indicative only, and a starting point for your own assessment. Site contamination as a legacy of past site uses is not uncommon,

particularly in an urbanised environment. If the contamination on a site is properly remediated or managed, it may not materially impact upon the intended future use of the site. However, each site needs to be considered in context.

List of NSW Contaminated Sites Notified to the EPA

Disclaimer

The EPA has taken all reasonable care to ensure that the information in the list of contaminated sites notified to the EPA (the list) is complete and correct. The EPA does not, however, warrant or represent that the list is free from errors or omissions or that it is exhaustive.

The EPA may, without notice, change any or all of the information in the list at any time.

You should obtain independent advice before you make any decision based on the information in the list.

The list is made available on the understanding that the EPA, its servants and agents, to the extent permitted by law, accept no responsibility for any damage, cost, loss or expense incurred by you as a result of:

1. any information in the list; or
2. any error, omission or misrepresentation in the list; or
3. any malfunction or failure to function of the list;
4. without limiting (2) or (3) above, any delay, failure or error in recording, displaying or updating information.

| Site Status | Explanation |
|---------------------------------------|---|
| Under assessment | The contamination is being assessed by the EPA to determine whether regulation is required. The EPA may require further information to complete the assessment. For example, the completion of management actions regulated under the planning process or <i>Protection of the Environment Operations Act 1997</i> . Alternatively, the EPA may require information via a notice issued under s77 of the <i>Contaminated Land Management Act 1997</i> or issue a Preliminary Investigation Order. |
| Regulation under CLM Act not required | The EPA has completed an assessment of the contamination and decided that regulation under the <i>Contaminated Land Management Act 1997</i> is not required. |
| Regulation being finalised | The EPA has completed an assessment of the contamination and decided that the contamination is significant enough to warrant regulation under the <i>Contaminated Land Management Act 1997</i> . A regulatory approach is being finalised. |

| | |
|---|--|
| Contamination currently regulated under CLM Act | The EPA has completed an assessment of the contamination and decided that the contamination is significant enough to warrant regulation under the <i>Contaminated Land Management Act 1997</i> (CLM Act). Management of the contamination is regulated by the EPA under the CLM Act. Regulatory notices are available on the EPA's Contaminated Land Public Record . |
| Contamination currently regulated under POEO Act | The EPA has completed an assessment of the contamination and decided that the contamination is significant enough to warrant regulation. Management of the contamination is regulated under the <i>Protection of the Environment Operations Act 1997</i> (POEO Act). The EPA's regulatory actions under the POEO Act are available on the POEO public register . |
| Contamination being managed via the planning process (EP&A Act) | The EPA has completed an assessment of the contamination and decided that the contamination is significant enough to warrant regulation. The contamination of this site is managed by the consent authority under the <i>Environmental Planning and Assessment Act 1979</i> (EP&A Act) planning approval process, with EPA involvement as necessary to ensure significant contamination is adequately addressed. The consent authority is typically a local council or the Department of Planning and Environment. |
| Contamination formerly regulated under the CLM Act | The EPA has determined that the contamination is no longer significant enough to warrant regulation under the <i>Contaminated Land Management Act 1997</i> (CLM Act). The contamination was addressed under the CLM Act. |
| Contamination formerly regulated under the POEO Act | The EPA has determined that the contamination is no longer significant enough to warrant regulation. The contamination was addressed under the <i>Protection of the Environment Operations Act 1997</i> (POEO Act). |
| Contamination was addressed via the planning process (EP&A Act) | The EPA has determined that the contamination is no longer significant enough to warrant regulation. The contamination was addressed by the appropriate consent authority via the planning process under the <i>Environmental Planning and Assessment Act 1979</i> (EP&A Act). |
| Ongoing maintenance required to manage residual contamination (CLM Act) | The EPA has determined that ongoing maintenance, under the <i>Contaminated Land Management Act 1997</i> (CLM Act), is required to manage the residual contamination. Regulatory notices under the CLM Act are available on the EPA's Contaminated Land Public Record . |

| Suburb | Site Name | Site Address | Contamination Activity Type | EPA Management Class | Latitude | Longitude |
|------------------|--|---|-----------------------------|---|--------------|-------------|
| ABBOTSFORD | Former Gasworks | 43 St Albans STREET | Gasworks | Contamination formerly regulated under the CLM Act | -33.85270604 | 151.126976 |
| ABBOTSFORD | Former Gasworks | 80-81 Wymston Pde and 35 and 41 St Albans STREET | Gasworks | Regulation under CLM Act not required | -33.85306653 | 151.1268142 |
| ABBOTSFORD | Former Gasworks | 82, 83, 84 Wymston Pde, & 37, 39, 43, 45 St Albans STREET | Gasworks | Contamination formerly regulated under the CLM Act | -33.85288316 | 151.1267729 |
| ABBOTSFORD | Former Gasworks | 83 Wymston PARADE | Gasworks | Contamination formerly regulated under the CLM Act | -33.85288351 | 151.1265979 |
| ABBOTSFORD | Former Gasworks | 85 Wymston PARADE | Gasworks | Regulation under CLM Act not required | -33.85265214 | 151.1266277 |
| ABERDEEN | Former Transport Depot | 87-89 St Andrew STREET | Other Industry | Regulation under CLM Act not required | -32.17160931 | 150.8972859 |
| ALBION PARK | Caltex Albion Park Service Station | 1 Calderwood ROAD | Service Station | Regulation under CLM Act not required | -34.57131362 | 150.7647971 |
| ALBION PARK RAIL | Caltex Service Station | 172-174 Princes HIGHWAY | Service Station | Under assessment | -34.56134097 | 150.7953663 |
| ALBION PARK RAIL | Caltex Service Station | 31 Princes HIGHWAY | Service Station | Under assessment | -34.55162786 | 150.7880626 |
| ALBION PARK RAIL | Former Timber Storage Area | 36 Rivulet CRESCENT | Other Industry | Regulation under CLM Act not required | -34.54872597 | 150.7899351 |
| ALBURY | Mobil Depot, Railway Place Albury | 1 Railway PLACE | Other Petroleum | Regulation under CLM Act not required | -36.08526805 | 146.9236999 |
| ALBURY | Former Thales Australia site, Albury | 161 Fallon STREET | Other Industry | Contamination currently regulated under CLM Act | -36.064966 | 146.9434831 |
| ALBURY | Former Gasworks and surrounding commercial land. | 441 Kiewa STREET | Gasworks | Contamination currently regulated under CLM Act | -36.08357983 | 146.9137004 |
| ALBURY | SRA Land | 448 and 452 Young STREET | Unclassified | Regulation under CLM Act not required | -36.08438605 | 146.9235454 |
| ALBURY | Coles Express Albury | 465 Guinea STREET | Service Station | Regulation under CLM Act not required | -36.07513665 | 146.9213077 |
| ALBURY | SRA Land, 514 to 526 Young Street | 514 to 526 Young STREET | Other Petroleum | Under assessment | -36.08084123 | 146.9241682 |
| ALBURY | Woolworths Petrol | 515 Young STREET | Service Station | Under assessment | -36.08073723 | 146.92351 |
| ALBURY | Former Caltex Service Station | 624 Young STREET | Service Station | Contamination formerly regulated under the CLM Act | -36.07555262 | 146.9256466 |
| ALBURY | Caltex Service Station | 79 Union ROAD | Service Station | Under assessment | -36.05496713 | 146.9487635 |
| ALBURY | Former Caltex Service Station | 842 David STREET | Service Station | Regulation under CLM Act not required | -36.06398743 | 146.9252143 |
| ALBURY | Albury Plaza | Cnr Smollett Street and Townsend STREET | Other Industry | Regulation under CLM Act not required | -36.08112933 | 146.9135719 |
| ALBURY | Caltex Service Station | Dean St Cnr Creek STREET | Service Station | Under assessment | -36.07978937 | 146.9110825 |
| ALBURY | Mobil Albury Aviation Fuel Depot | Hangar 8 (Albury Airport), Ogden PLACE | Other Petroleum | Regulation under CLM Act not required | -36.07178139 | 146.9530165 |
| ALEXANDRIA | Formerly Gas N Go Alexandria (fully redeveloped into residential apartment as of September 2016) | 10-20 Botany ROAD | Service Station | Contamination currently regulated under CLM Act | -33.895363 | 151.198779 |
| ALEXANDRIA | Australia Post | 10-24 Ralph STREET | Other Industry | Contamination being managed via the planning process (EP&A Act) | -33.91583041 | 151.197997 |
| ALEXANDRIA | Caltex Alexandria Service Station | 133 Wyndham St, cnr McEvoy STREET | Service Station | Regulation under CLM Act not required | -33.90220927 | 151.2000425 |

| Suburb | Site Name | Site Address | Contamination Activity Type | EPA Management Class | Latitude | Longitude |
|-------------|---|--|-----------------------------|--|--------------|-------------|
| ALEXANDRIA | Alexandria Gardens | 146-156 Wyndham St & 146-156 Botany Rd | Unclassified | Under assessment | -33.89956961 | 151.1997377 |
| ALEXANDRIA | Former Industrial Site | 16 O'Riordan STREET | Other Industry | Under assessment | -33.9069796 | 151.201902 |
| ALEXANDRIA | Perry Park | 1B Maddox STREET | | Regulation under CLM Act not required | -33.90809949 | 151.1962945 |
| ALEXANDRIA | Former Mobil Service Station | 20 O'Riordan STREET | Service Station | Regulation under CLM Act not required | -33.9075539 | 151.2014811 |
| ALEXANDRIA | Australian Refined Alloys | 202-212 Euston ROAD | Metal Industry | Regulation under CLM Act not required | -33.91505136 | 151.185872 |
| ALEXANDRIA | Mascot Developments | 494-504 Gardeners ROAD | Other Industry | Regulation under CLM Act not required | -33.9198218 | 151.191282 |
| ALEXANDRIA | Former Cadbury Schweppes | 49-59 O'Riordan STREET | Other Industry | Contamination formerly regulated under the CLM Act | -33.91406619 | 151.195067 |
| ALEXANDRIA | Alexandria GoGas | 562 Botany ROAD | Service Station | Regulation under CLM Act not required | -33.91577222 | 151.2000753 |
| ALEXANDRIA | Alexandra Canal Sediments | Off Huntley STREET | Unclassified | Contamination currently regulated under CLM Act | -33.92204213 | 151.1770009 |
| ALEXANDRIA | Sydney Park | Sydney Park, Alexandria ROAD | Landfill | Under assessment | -33.91163421 | 151.1840827 |
| ALSTONVILLE | Caltex Service Station | 73 Main STREET | Service Station | Under assessment | -28.84115994 | 153.4388699 |
| AMBARVALE | Caltex Service Station | 37 Woodhouse DRIVE | Service Station | Regulation under CLM Act not required | -34.08438034 | 150.8019168 |
| ANNANDALE | Shell Coles Express Service Station | 124-126 Johnston STREET | Service Station | Regulation under CLM Act not required | -33.88085651 | 151.1704805 |
| ANNANDALE | 7-Eleven (former Mobil) Annandale Service Station | 198 Parramatta ROAD | Service Station | Under assessment | -33.88706434 | 151.1741135 |
| APPIN | Elladale Creek Aqueduct Upper Canal | Macquariedale ROAD | Unclassified | Regulation under CLM Act not required | -34.18867067 | 150.7539597 |
| APPIN | West Cliff Colliery | Wedderburn ROAD | Other Petroleum | Regulation under CLM Act not required | -34.21970612 | 150.8217522 |
| ARDLETHAN | Landmark Fertiliser storage | 24-26 Arianh STREET | Chemical Industry | Under assessment | -34.35696645 | 146.9007084 |
| ARMIDALE | Mobil Armidale Service Station and Former Depot | 10-12 McLennan STREET | Service Station | Regulation under CLM Act not required | -30.51107573 | 151.648242 |
| ARMIDALE | Former Mobil Depot | 132 Niagara STREET | Other Petroleum | Contamination formerly regulated under the CLM Act | -30.51115918 | 151.6490343 |
| ARMIDALE | Former Shell Depot | 134 Niagara STREET | Other Petroleum | Regulation under CLM Act not required | -30.51180178 | 151.6488634 |
| ARMIDALE | Caltex Service Station | 144 Marsh STREET | Service Station | Regulation under CLM Act not required | -30.51709925 | 151.6675802 |
| ARMIDALE | Caltex Service Station | 146 Miller STREET | Service Station | Under assessment | -30.51362759 | 151.6481123 |
| ARMIDALE | Armidale Dumaresq Council Grafton Road Depot | 15-25 Grafton ROAD | Other Petroleum | Under assessment | -30.52058076 | 151.6815261 |
| ARMIDALE | Caltex Service Station | 19/10541 New England HIGHWAY | Service Station | Regulation under CLM Act not required | -30.53210764 | 151.6160492 |
| ARMIDALE | Caltex North Hill Service Station | 2-4 Marsh STREET | Service Station | Under assessment | -30.50320439 | 151.6727051 |
| ARMIDALE | Shell Service Station | 93 Marsh STREET | Service Station | Regulation under CLM Act not required | -30.51299824 | 151.6697557 |
| ARMIDALE | RTA land adjoining Martin Street estate | adjoining Martin STREET | Other Industry | Contamination formerly regulated under the CLM Act | -30.5045 | 151.6433 |
| ARMIDALE | Parklands near the former gasworks | Beardy Street and Allingham STREET | Gasworks | Regulation under CLM Act not required | -30.51013465 | 151.6652722 |

| Suburb | Site Name | Site Address | Contamination Activity Type | EPA Management Class | Latitude | Longitude |
|-------------|---|--|-----------------------------|--|--------------|-------------|
| ARMIDALE | Gasworks and portion of Harris Park | Corner of Beardy Street and Allingham STREET | Gasworks | Contamination currently regulated under CLM Act | -30.51157406 | 151.6623073 |
| ARMIDALE | Martin Street Estate, Lot 3 | Lot 3 Martin STREET | Other Industry | Regulation under CLM Act not required | -30.5066659 | 151.6453692 |
| ARMIDALE | Martin Street , Crown Land | Martin STREET | Other Industry | Contamination formerly regulated under the CLM Act | -30.50414076 | 151.6429516 |
| ARMIDALE | Martin Street Estate | Martin STREET | Other Industry | Regulation under CLM Act not required | -30.50559024 | 151.6431854 |
| ARMIDALE | Caltex Service Station | Queen Elizabeth DRIVE | Service Station | Under assessment | -30.50348872 | 151.6510748 |
| ARNCLIFFE | 7-Eleven Arncliffe | 28 Princes HIGHWAY | Service Station | Under assessment | -33.93428397 | 151.1525438 |
| ARTARMON | BP Artarmon | 432 Pacific HIGHWAY | Service Station | Under assessment | -33.81132193 | 151.1753558 |
| ARTARMON | 7-Eleven (former Mobil) Artarmon Service Station | 477 Pacific HIGHWAY | Service Station | Under assessment | -33.81053826 | 151.1774248 |
| ASHBY | Ashby Dry Dock | via Clarence STREET | Other Industry | Contamination formerly regulated under the CLM Act | -29.44158377 | 153.1972304 |
| ASHFIELD | Vehicle Workshop | 445-449 Liverpool ROAD | Service Station | Regulation under CLM Act not required | -33.88826829 | 151.1167477 |
| ASQUITH | BP Service Station | 462 Pacific HIGHWAY | Service Station | Regulation under CLM Act not required | -33.68982678 | 151.106156 |
| ATTUNGA | Attunga Limestone Mine (Waste Oil Site) | Garthowen ROAD | Other Industry | Regulation under CLM Act not required | -30.92920627 | 150.8579435 |
| AUBURN | RailCorp Auburn | 1 Manchester ROAD | Other Industry | Under assessment | -33.84410947 | 151.0242502 |
| AUBURN | DIC Australia | 323 Chisholm ROAD | Other Industry | Regulation under CLM Act not required | -33.87228962 | 151.0157032 |
| AUBURN | Former Ajax chemical factory | 9 Short STREET | Other Industry | Contamination currently regulated under CLM Act | -33.83671601 | 151.0292071 |
| AUBURN | Department of Corrective Services land adjacent to the former Auburn Landfill | Jamieson STREET | Landfill | Contamination formerly regulated under the CLM Act | -33.82928257 | 151.0590653 |
| AUBURN | Janyon | Manchester ROAD | Other Industry | Regulation under CLM Act not required | -33.84467826 | 151.020745 |
| AWABA | Awaba Colliery | Wilton ROAD | Other Industry | Under assessment | -33.02098186 | 151.5383612 |
| BALGOWLAH | Part of Manly Council Maintenance Depot | 8-10 Roseberry STREET | Other Petroleum | Regulation under CLM Act not required | -33.78928907 | 151.2679557 |
| BALGOWLAH | BP Service Station | Cnr Sydney Road and Maretimo STREET | Service Station | Under assessment | -33.79546175 | 151.2559309 |
| BALLINA | Ballina Shell | 273 River STREET | Service Station | Under assessment | -28.86809272 | 153.5552789 |
| BALLINA | Former Mobil Service Station | 37-41 Cherry STREET | Service Station | Regulation under CLM Act not required | -28.87022308 | 153.5620713 |
| BALLINA | Woolworths Petrol | Kerr STREET | Service Station | Regulation under CLM Act not required | -28.85824461 | 153.5605439 |
| BALLINA | Ballina Mays Motors | River STREET | Other Petroleum | Regulation under CLM Act not required | -28.86935402 | 153.5585931 |
| BALRANALD | Caltex Service Station | Sturt HIGHWAY | Service Station | Under assessment | -34.57451679 | 142.7431207 |
| BANKSMEADOW | Caltex Terminal | 1-3 Penrhyn ROAD | Other Petroleum | Contamination currently regulated under POEO Act | -33.96335328 | 151.2171062 |
| BANKSMEADOW | Orica Botany Groundwater Project | 16-20 Beauchamp ROAD | Chemical Industry | Contamination currently regulated under CLM Act | -33.9552673 | 151.2151954 |
| BANKSMEADOW | Discovery Cove, Former Ampol Rail Terminal | 1801 Botany ROAD | Other Petroleum | Regulation being finalised | -33.96162178 | 151.2184122 |

| Suburb | Site Name | Site Address | Contamination Activity Type | EPA Management Class | Latitude | Longitude |
|-----------------|--|--|-----------------------------|--|--------------|-------------|
| BANKSMEADOW | Pacific National Rail Siding | Beauchamp ROAD | Unclassified | Contamination currently regulated under CLM Act | -33.95757712 | 151.2204974 |
| BANKSMEADOW | Orica Former Chlor Alkali Plant | Botany Industrial PARK | Chemical Industry | Contamination currently regulated under CLM Act | -33.95664283 | 151.221685 |
| BANKSMEADOW | Mobil Terminal | Coal Pier ROAD | Other Petroleum | Under assessment | -33.94477081 | 151.1965027 |
| BANKSMEADOW | Orica Car Park Waste Encapsulation | Corish CIRCLE | Landfill | Contamination currently regulated under POEO Act | -33.94703665 | 151.22083 |
| BANKSMEADOW | Former Pipeline | Corish CIRCLE | Other Petroleum | Regulation being finalised | -33.94705787 | 151.2209919 |
| BANKSMEADOW | Mobil Banksmeadow Terminal | Port Feeder ROAD | Other Petroleum | Contamination currently regulated under POEO Act | -33.95405624 | 151.2142048 |
| BANKSMEADOW | Orica Botany (Pre-2003 Regulation) | Port Feeder ROAD | Chemical Industry | Contamination currently regulated under CLM Act | -33.9516159 | 151.2195804 |
| BANKSTOWN | 7-Eleven Service Station | 689 Henry Lawson DRIVE | Service Station | Regulation under CLM Act not required | -33.92749953 | 150.9804784 |
| BANORA POINT | Caltex Service Station | Corner Leisure Drive and Darlington DRIVE | Service Station | Regulation under CLM Act not required | -28.21390712 | 153.5417434 |
| BARMEDMAN | Caltex - Barmedman | Corner Watson Street and Star STREET | Other Petroleum | Regulation under CLM Act not required | -34.14351302 | 147.3824934 |
| BARRACK HEIGHTS | Caltex Service Station | 332-336 Shellharbour ROAD | Service Station | Under assessment | -34.56489171 | 150.8597814 |
| BATEAU BAY | Former landfill | The Entrance ROAD | Landfill | Contamination currently regulated under CLM Act | -33.3938305 | 151.4699046 |
| BATEHAVEN | Caltex Service Station | 264 Beach ROAD | Service Station | Under assessment | -35.73255166 | 150.1997536 |
| BATEMANS BAY | Caltex Service Station | 87-89 Princes HIGHWAY | Service Station | Regulation under CLM Act not required | -35.71940701 | 150.1762788 |
| BATHURST | Shell Coles Express Service Station | (Cnr Stewart and Rocket Street) 298 Stewart STREET | Service Station | Regulation under CLM Act not required | -33.41910999 | 149.5677773 |
| BATHURST | Former Mobil Depot | 1 Lambert STREET | Other Petroleum | Regulation under CLM Act not required | -33.42875534 | 149.5806344 |
| BATHURST | Bathurst - Former Caltex Depot | 114 Howick STREET | Other Petroleum | Regulation under CLM Act not required | -33.42296963 | 149.5862574 |
| BATHURST | Bathurst Rail Fabrication Centre | 34 Alpha STREET | Other Industry | Regulation under CLM Act not required | -33.43037796 | 149.5821533 |
| BATHURST | Devro Cattle Hide Processing Plant | 46 Vale ROAD | Other Industry | Regulation under CLM Act not required | -33.43926137 | 149.5803563 |
| BATHURST | Caltex Bathurst Service Station | 53 Durham STREET | Service Station | Under assessment | -33.41689545 | 149.5848527 |
| BATHURST | Former Shell Depot Bathurst | 56 Bant STREET | Other Petroleum | Regulation under CLM Act not required | -33.43471575 | 149.5774595 |
| BATHURST | Shell Coles Express Bathurst Service Station | 59 Durham STREET | Service Station | Under assessment | -33.41639415 | 149.5843243 |
| BATHURST | Former Gasworks | 71 Russell STREET | Gasworks | Contamination formerly regulated under the CLM Act | -33.42420302 | 149.5864517 |
| BATHURST | Former Police Station | Corner of William Street and Durham STREET | Other Petroleum | Contamination formerly regulated under the CLM Act | -33.41592424 | 149.5842233 |
| BATHURST | Former Mobil Depot | Lower Russell STREET | Other Petroleum | Regulation under CLM Act not required | -33.42497876 | 149.585128 |
| BATHURST | Crago Mill site | Piper STREET | Other Industry | Regulation under CLM Act not required | -33.42777602 | 149.5809428 |
| BAULKHAM HILLS | Caltex Baulkham Hills Service Station | 117 Seven Hills ROAD | Service Station | Under assessment | -33.76139872 | 150.9750767 |
| BAULKHAM HILLS | Caltex Service Station | 130-132 Seven Hills ROAD | Service Station | Under assessment | -33.76180431 | 150.9746297 |

| Suburb | Site Name | Site Address | Contamination Activity Type | EPA Management Class | Latitude | Longitude |
|----------------|---|--|-----------------------------|---|--------------|-------------|
| BAULKHAM HILLS | Shell Coles Express Service Station | 363 Windsor ROAD | Service Station | Regulation under CLM Act not required | -33.7601819 | 150.9916224 |
| BEACON HILL | Caltex Service Station | 176 Warringah ROAD | Service Station | Contamination currently regulated under CLM Act | -33.75381485 | 151.2602617 |
| BEACONSFIELD | 63-85 Victoria St, Beaconsfield | 63-85 Victoria STREET | Other Industry | Under assessment | -33.9102929 | 151.2016275 |
| BEGA | Former BP Service Station | 100 - 102 Gipps STREET | Service Station | Regulation under CLM Act not required | -36.67563094 | 149.8433291 |
| BEGA | Bega Gasworks | 27 Upper STREET | Gasworks | Under assessment | -36.67710613 | 149.8480253 |
| BEGA | Coles Express (former Caltex) Service Station | 280 Carp (2-6 Swan) STREET | Service Station | Under assessment | -36.67388263 | 149.838163 |
| BEGA | Caltex Service Station | 36-40 Lagoon STREET | Service Station | Under assessment | -36.66832965 | 149.8289048 |
| BELMONT | Belmont Bus Depot | 2 Floraville ROAD | Other Petroleum | Under assessment | -33.02476269 | 151.6606657 |
| BELMONT | Former Ampol Service Station | 467-469 Pacific HIGHWAY | Service Station | Regulation under CLM Act not required | -33.0299728 | 151.6613301 |
| BELMONT | Coles Express Belmont Service Station | 502 Pacific HIGHWAY | Service Station | Regulation under CLM Act not required | -33.03317155 | 151.6605194 |
| BELMONT NORTH | Woolworths Service Station Belmont North | 399 Pacific HIGHWAY | Service Station | Regulation under CLM Act not required | -33.02454211 | 151.6634893 |
| BELMONT NORTH | Caltex Service Station | 406 Pacific HIGHWAY | Service Station | Under assessment | -33.02476876 | 151.6623655 |
| BELMORE | SRA Land | 348 Burwood ROAD | Unclassified | Regulation under CLM Act not required | -33.91753611 | 151.0859487 |
| BELMORE | 7-Eleven Service Station | 792-794 Canterbury ROAD | Service Station | Regulation under CLM Act not required | -33.92567992 | 151.0873469 |
| BELROSE | Caltex Service Station | 157 Forest WAY | Service Station | Under assessment | -33.7347675 | 151.2212004 |
| BELROSE | Glenrose Shopping Centre | 56-58 Glen STREET | Unclassified | Contamination currently regulated under CLM Act | -33.73917996 | 151.2101029 |
| BELROSE | Woolworths Petrol | 60 Glen STREET | Service Station | Regulation under CLM Act not required | -33.74009002 | 151.2091045 |
| BERESFIELD | Former Koppers Timber Treatment Site | 53 Weakleys DRIVE | Other Industry | Under assessment | -32.79902937 | 151.6358846 |
| BERESFIELD | BP Beresfield Truckstop | Cnr Kinta Drive and John Renshaw DRIVE | Service Station | Under assessment | -32.81122768 | 151.6393427 |
| BERKELEY VALE | Former Berkeley Vale Service Station | 121-123 Lakedge AVENUE | Service Station | Regulation under CLM Act not required | -33.34899186 | 151.4423109 |
| BERKSHIRE PARK | Shell Coles Express Berkshire Park | 746 - 752 Richmond ROAD | Service Station | Regulation under CLM Act not required | -33.66508654 | 150.7990243 |
| BEROWRA | Caltex Berowra Service Station | 12-14 Berowra Waters ROAD | Service Station | Regulation under CLM Act not required | -33.6233827 | 151.1505554 |
| BEROWRA | 42 Berowra Waters Road | 42 Berowra Waters ROAD | Unclassified | Regulation under CLM Act not required | -33.6203211 | 151.1482454 |
| BEROWRA | Shell Coles Express Berowra | 955 Pacific (Cnr Yallambee Rd) HIGHWAY | Service Station | Regulation under CLM Act not required | -33.62818015 | 151.1475736 |
| BEROWRA | 7-Eleven Berowra Service Station | 965-969 Pacific (Cnr Waratah Rd) HIGHWAY | Service Station | Under assessment | -33.62673163 | 151.1479171 |
| BERRIGAN | Caltex Service Station | 155-165 Chanter STREET | Service Station | Under assessment | -35.6557616 | 145.8015557 |
| BERRY | Shell Berry - Now BP branded | 79 Queen STREET | Service Station | Under assessment | -34.77500516 | 150.695167 |
| BERRY | Berry Service Centre - Shell Branded | 88 Queen STREET | Service Station | Regulation under CLM Act not required | -34.77571634 | 150.6961713 |
| BEXLEY | 7-Eleven Bexley | 474 Forest ROAD | Service Station | Under assessment | -33.95160096 | 151.1252355 |

| Suburb | Site Name | Site Address | Contamination Activity Type | EPA Management Class | Latitude | Longitude |
|----------------|--|-----------------------------------|-----------------------------|---|--------------|-------------|
| BEXLEY | 7-Eleven (former Mobil) Service Station | 613 Forest ROAD | Service Station | Under assessment | -33.95539246 | 151.118447 |
| BILLINUDGEL | CSR Readymix | Mogo PLACE | Other Industry | Regulation under CLM Act not required | -28.50210255 | 153.5278161 |
| BLACKMANS FLAT | Mount Piper Extension Development Site | 2847 Boulder ROAD | Other Industry | Regulation under CLM Act not required | -33.35619968 | 150.0279881 |
| BLACKMANS FLAT | Lamberts Gully Mine | Castlereagh HIGHWAY | Other Industry | Under assessment | -33.36713827 | 150.0483236 |
| BLACKTOWN | Former Caltex Service Station | 131 Richmond ROAD | Service Station | Regulation under CLM Act not required | -33.75866104 | 150.8962614 |
| BLACKTOWN | Valspar Blacktown | 4 Steel STREET | Chemical Industry | Regulation under CLM Act not required | -33.75425018 | 150.9127714 |
| BLACKTOWN | 7-Eleven Service Station | 62 Walters ROAD | Service Station | Under assessment | -33.77599783 | 150.8948926 |
| BLACKTOWN | Land at Reservoir Road | Reservoir ROAD | Unclassified | Regulation under CLM Act not required | -33.79119448 | 150.8967838 |
| BLAKEHURST | Woolworths Service Station Blakehurst | 390 Princes HIGHWAY | Service Station | Contamination currently regulated under CLM Act | -33.990197 | 151.11361 |
| BLAKEHURST | The Bay Nursing Home | 392-394 Princes HIGHWAY | Service Station | Under assessment | -33.99030465 | 151.1140293 |
| BLAXLAND | 7-Eleven (former Mobil) Service Station | 137 Great Western HIGHWAY | Service Station | Under assessment | -33.74627 | 150.6137669 |
| BOAMBEE | Lindsay Bros transport depot site | 542 Pacific HIGHWAY | Other Petroleum | Regulation under CLM Act not required | -30.33106848 | 153.0802985 |
| BOAMBEE | BP-branded (former Mobil/7-Eleven) Service Station | 601 Pacific HIGHWAY | Service Station | Under assessment | -30.33544287 | 153.0817266 |
| BOBS FARM | Bob's Farm | 15 Fenningham Island ROAD | Other Industry | Regulation under CLM Act not required | -32.74867207 | 152.0316217 |
| BOGGABILLA | Caltex Service Station | Cnr Simpson St & Newell HIGHWAY | Service Station | Under assessment | -28.60654029 | 150.3571056 |
| BOGGABILLA | Lowes (Former Mobil) Depot | Newell HIGHWAY | Other Petroleum | Under assessment | -28.61023985 | 150.3529156 |
| BOMADERRY | Bomaderry Works Depot | 10 McIntyre WAY | Other Petroleum | Under assessment | -34.84576748 | 150.6131411 |
| BOMADERRY | Caltex Service Station | 246 Princes HIGHWAY | Service Station | Regulation under CLM Act not required | -34.83833824 | 150.5958799 |
| BOMADERRY | Commercial Land | 320 Princes Highway HIGHWAY | Other Industry | Under assessment | -34.84424073 | 150.5958149 |
| BOMADERRY | Caltex Service Station | 341 Princes HIGHWAY | Service Station | Under assessment | -34.84561952 | 150.5946978 |
| BOMADERRY | Former Shell Depot | 44 Railway STREET | Other Petroleum | Regulation under CLM Act not required | -34.85193621 | 150.6117038 |
| BOMADERRY | Former Mobil Emoleum Depot | 7 Victa WAY | Other Petroleum | Under assessment | -34.84454618 | 150.6139462 |
| BOMADERRY | SRA Land | Lot 2 Merroo STREET | Unclassified | Regulation under CLM Act not required | -34.85314813 | 150.6099573 |
| BOMBALA | Caltex Service Station | 161 Maybe STREET | Service Station | Under assessment | -36.91234945 | 149.2374622 |
| BOMBALA | Former Bright Street Timber Mill | Bright STREET | Other Industry | Regulation under CLM Act not required | -36.91547645 | 149.2302454 |
| BOMBALA | Caltex Bombala Service Station | High Street corner Stephen STREET | Service Station | Under assessment | -36.90447935 | 149.241292 |
| BOMBALA | Prime Pine site | Sandy LANE | Other Industry | Regulation under CLM Act not required | -36.9315425 | 149.2110959 |
| BOMEN | Caltex Terminal | 18 Lewington STREET | Other Petroleum | Under assessment | -35.0695246 | 147.4084379 |
| BONDI | BP-branded Service Station | 185 Bondi ROAD | Service Station | Regulation under CLM Act not required | -33.89432208 | 151.2647671 |
| BONDI | Caltex Service Station | 51 Bondi ROAD | Service Station | Under assessment | -33.8936307 | 151.260001 |

| Suburb | Site Name | Site Address | Contamination Activity Type | EPA Management Class | Latitude | Longitude |
|-------------------|---|---|-----------------------------|---|--------------|-------------|
| BONDI JUNCTION | Waverley Bus Depot | 1-15 Oxford STREET | Other Industry | Regulation under CLM Act not required | -33.89165341 | 151.2421246 |
| BONNY HILLS | Bonny View Store | 923 Ocean DRIVE | Service Station | Regulation under CLM Act not required | -31.59075636 | 152.8392935 |
| BONNYRIGG | United Bonnyrigg (Formerly AP SAVER) | 709 Cabramatta ROAD | Service Station | Contamination currently regulated under POEO Act | -33.893058 | 150.892476 |
| BONNYRIGG | Caltex Service Station | Smithfield Rd Cnr Elizabeth DRIVE | Service Station | Under assessment | -33.88840816 | 150.8822609 |
| BONNYRIGG HEIGHTS | BP-branded Service Station | Corner Cowpasture Road and North Liverpool ROAD | Service Station | Under assessment | -33.89416327 | 150.8578378 |
| BOOLAROO | Incitec Pivot | 13 Main STREET | Other Industry | Contamination formerly regulated under the CLM Act | -32.94803538 | 151.6302187 |
| BOOLAROO | Bunnings Site - Pasminco Cockle Creek | 13a Main ROAD | Metal Industry | Contamination formerly regulated under the CLM Act | -32.94364503 | 151.6252316 |
| BOOLAROO | Cardiff West Estate - Pasminco Cockle Creek | Adjacent to PCC Smelter at 13A Main ROAD | Metal Industry | Regulation under CLM Act not required | -32.93950137 | 151.6349183 |
| BOOLAROO | Pasminco Cockle Creek Smelter | Lake ROAD | Metal Industry | Contamination currently regulated under CLM Act | -32.94434593 | 151.6307345 |
| BOOLAROO | Cockle Creek and Cockle Bay Sediments | Off Creek Reserve ROAD | Metal Industry | Contamination currently regulated under CLM Act | -32.96079541 | 151.6141327 |
| BOOROWA | Former Mobil Depot | 14-16 Brial STREET | Other Petroleum | Regulation under CLM Act not required | -34.43673234 | 148.7300821 |
| BOOROWA | Mobil Service Station | 63-69 Marsden STREET | Service Station | Contamination formerly regulated under the CLM Act | -34.44157331 | 148.7162391 |
| BOTANY | Botany, Underwood | 14a Underwood AVENUE | Unclassified | Contamination being managed via the planning process (EP&A Act) | -33.94508532 | 151.1947626 |
| BOTANY | Former Aerosols of Australia | 1617 Botany ROAD | Chemical Industry | Under assessment | -33.9529386 | 151.2037468 |
| BOTANY | Former Tannery | 2 Daniel STREET | Other Industry | Regulation under CLM Act not required | -33.94126194 | 151.1991087 |
| BOTANY | Former Industrial Site | 28 Folkestone PARADE | Unclassified | Contamination being managed via the planning process (EP&A Act) | -33.95187539 | 151.1960537 |
| BOTANY | Nuplex Resins | 49-61 Stephen ROAD | Chemical Industry | Contamination currently regulated under CLM Act | -33.952588 | 151.21101 |
| BOTANY | Roads and Maritime Service | 5 - 9 Lord STREET | Other Industry | Regulation under CLM Act not required | -33.94100279 | 151.1968763 |
| BOTANY | Caltex Terminal | Penrhyn ROAD | Other Petroleum | Under assessment | -33.96633917 | 151.2149156 |
| BOURKE | Caltex Service Station | 82-86 Anson STREET | Service Station | Regulation under CLM Act not required | -30.09500388 | 145.9414388 |
| BOURKE | Former Shell Bourke Depot | 94-106 Anson STREET | Service Station | Regulation under CLM Act not required | -30.09548497 | 145.9436745 |
| BOWENFELS | Bowenfels Field Support Centre | 9-13 Coerwull ROAD | Other Petroleum | Regulation under CLM Act not required | -33.47514572 | 150.1323899 |
| BOWRAL | Shell Coles Express Bowral Service Station | 430 Bong Bong STREET | Service Station | Regulation under CLM Act not required | -34.48269596 | 150.417389 |
| BOWRAL | Former Gasworks | Merrigang STREET | Gasworks | Contamination currently regulated under CLM Act | -34.4783957 | 150.4255053 |
| BOX HILL | Former Waste Management Facility | 25 Terry ROAD | Landfill | Regulation under CLM Act not required | -33.65559259 | 150.8977986 |

| Suburb | Site Name | Site Address | Contamination Activity Type | EPA Management Class | Latitude | Longitude |
|-------------------|---|---|-----------------------------|--|--------------|-------------|
| BRANXTON | Former Service Station | 70 Maitland STREET | Service Station | Under assessment | -32.65647051 | 151.3516199 |
| BREWARRINA | Dowell's Fuel | 39 Doyle STREET | Service Station | Under assessment | -29.96152786 | 146.8612561 |
| BRIGHTON-LE-SANDS | Shell Service Station Brighton Le Sands & adjacent land | 2 General Holmes DRIVE | Service Station | Contamination formerly regulated under the CLM Act | -33.9579214 | 151.1578665 |
| BRIGHTON-LE-SANDS | Cook Park | General Holmes DRIVE | Service Station | Contamination formerly regulated under the CLM Act | -33.9581072 | 151.1579572 |
| BROADMEADOW | Former Industrial Site | 16 Broadmeadow ROAD | Service Station | Regulation under CLM Act not required | -32.91444096 | 151.7300112 |
| BROADMEADOW | Nineways Broadmeadow Coles Express SS | Corner Brunker Road and Lambton ROAD | Service Station | Under assessment | -32.92511185 | 151.7364247 |
| BROKEN HEAD | South Byron Sewage Treatment Works | Broken Head ROAD | Other Industry | Under assessment | -28.67233626 | 153.6148974 |
| BROKEN HILL | Former Caltex Service Station | 167-173 Argent STREET | Service Station | Regulation under CLM Act not required | -31.96066663 | 141.4624175 |
| BROKEN HILL | Former Caltex Depot | 3 Kanandah ROAD | Service Station | Regulation under CLM Act not required | -31.98341823 | 141.4332211 |
| BROKEN HILL | Tasco Petroleum (Former Mobil) Depot | 5 Kanandah ROAD | Other Petroleum | Regulation under CLM Act not required | -31.9843986 | 141.4329127 |
| BROKEN HILL | Caltex Service Station | 535 Argent STREET | Service Station | Regulation under CLM Act not required | -31.95311924 | 141.4745274 |
| BROKEN HILL | Caltex Service Station | 73-87 Oxide STREET | Service Station | Contamination currently regulated under CLM Act | -31.95519591 | 141.4658647 |
| BROKEN HILL | Broken Hill Airport Mobil Refuelling Facility | Bonanza STREET | Other Petroleum | Under assessment | -31.99928312 | 141.4685759 |
| BROKEN HILL | Former Mobil Depot | Corner Of Talc Street and Gossan STREET | Other Petroleum | Regulation under CLM Act not required | -31.96018102 | 141.4514752 |
| BROKEN HILL | Former Gasworks | Cornish STREET | Gasworks | Contamination formerly regulated under the CLM Act | -31.96330562 | 141.4470611 |
| BROOKLYN | Former Oyster Farm | Off Government ROAD | Unclassified | Under assessment | -33.54716867 | 151.2229744 |
| BROOKVALE | Little Drycleaning | 123 Old Pittwater ROAD | Other Industry | Under assessment | -33.76759121 | 151.2625932 |
| BROOKVALE | Coles Express Service Station Brookvale | 198 Harbord ROAD | Service Station | Regulation under CLM Act not required | -33.76332299 | 151.2794028 |
| BROOKVALE | Brookvale Depot | 630-636 Pittwater ROAD | Other Petroleum | Under assessment | -33.76641698 | 151.2705659 |
| BROOKVALE | Caltex Service Station Brookvale | 740-742 Pittwater ROAD | Service Station | Regulation under CLM Act not required | -33.76146721 | 151.2745358 |
| BROOKVALE | Harrison Manufacturing Co Pty Ltd | 75 Old Pittwater ROAD | Unclassified | Under assessment | -33.76498388 | 151.2638048 |
| BROOKVALE | Woolworths Petrol Brookvale | 756 Pittwater ROAD | Service Station | Under assessment | -33.76170587 | 151.2762411 |
| BROOKVALE | AMP Warringah Mall | Cnr Condamine Street, Old Pittwater Rd & Cross STREET | Other Industry | Regulation under CLM Act not required | -33.76729923 | 151.2657272 |
| BROWNSVILLE | Caltex Service Station | 342 Kanahooka ROAD | Service Station | Regulation under CLM Act not required | -34.48591734 | 150.8064373 |
| BRUNSWICK HEADS | Caltex Service Station | 5 Tweed STREET | Service Station | Under assessment | -28.5381619 | 153.5487135 |
| BUDGEWOI | Colongra Power Station | Off Scenic DRIVE | Other Industry | Under assessment | -33.21463137 | 151.5529338 |
| BULAHDELAH | Former Caltex Service Station | 53-59 Bulahdelah WAY | Service Station | Under assessment | -32.40729992 | 152.2110142 |
| BULAHDELAH | Mobil Service Station | 59-63 Booloombayt STREET | Service Station | Under assessment | -32.40971018 | 152.2105785 |
| BULAHDELAH | Caltex Service Station | 8 Red Gum Road, Corner Mahogany STREET | Service Station | Under assessment | -32.39837094 | 152.2106015 |
| BULLABURRA | Former Burmah Bullaburra Service Station | 367 - 369 Great Western HIGHWAY | Service Station | Under assessment | -33.72482995 | 150.4124537 |

| Suburb | Site Name | Site Address | Contamination Activity Type | EPA Management Class | Latitude | Longitude |
|----------------|--|--|-----------------------------|---|--------------|-------------|
| BULLI | Scrap Yard | 7 Molloy STREET | Other Industry | Contamination currently regulated under CLM Act | -34.33663195 | 150.9131154 |
| BUNGENDORE | Former Timber Treatment Plant | Corner King Street and Butmaroo STREET | Other Industry | Contamination formerly regulated under the CLM Act | -35.26151273 | 149.4434907 |
| BURONGA | Caltex Service Station | Sturt Hwy Cnr Silver City HIGHWAY | Service Station | Under assessment | -34.17056496 | 142.1813847 |
| BURWOOD | Burwood STA Depot | Cnr Shaftesbury and Parramatta ROADS | Other Industry | Contamination formerly regulated under the CLM Act | -33.86982934 | 151.1089057 |
| BYRON BAY | Residential Development | Lot 15 Seaview STREET | Unclassified | Regulation under CLM Act not required | -28.65214464 | 153.6165573 |
| CABARITA | Cabarita Wellcome | 33 Phillips STREET | Landfill | Ongoing maintenance required to manage residual contamination (CLM Act) | -33.85250251 | 151.1176366 |
| CABARITA | Dulux (Orica Australia) | Cabarita ROAD | Chemical Industry | Contamination formerly regulated under the CLM Act | -33.84643972 | 151.1157115 |
| CABRAMATTA | Caltex Service Station | 166 John STREET | Service Station | Under assessment | -33.89422314 | 150.9279279 |
| CALGA | Former service station | 101 Peats Ridge ROAD | Service Station | Contamination formerly regulated under the CLM Act | -33.37592138 | 151.2254951 |
| CALLALA BEACH | Callala Beach General Store | (formerly 1 Quay Rd) 114A Quay ROAD | Service Station | Regulation under CLM Act not required | -35.0101817 | 150.6964322 |
| CAMBRIDGE PARK | Caltex Cambridge Park | Star COURT | Service Station | Under assessment | -33.74068794 | 150.7171714 |
| CAMDEN | Caltex Camden Service Station | 21 Barsden STREET | Service Station | Regulation under CLM Act not required | -34.05808413 | 150.6914744 |
| CAMDEN | Camden High School (former) | John STREET | Gasworks | Regulation under CLM Act not required | -34.05114079 | 150.6951285 |
| CAMDEN SOUTH | Coles Express Service Station Camden South | 273 Old Hume HIGHWAY | Service Station | Regulation under CLM Act not required | -34.08660995 | 150.6945444 |
| CAMELLIA | James Hardie Factory (former, eastern portion) | 1 Grand AVENUE | Other Industry | Contamination currently regulated under CLM Act | -33.8182384 | 151.0261019 |
| CAMELLIA | Council Reserve | 11B Grand AVENUE | Metal Industry | Regulation under CLM Act not required | -33.81850502 | 151.0302425 |
| CAMELLIA | Bitumen Manufacturer | 12 Grand AVENUE | Other Industry | Contamination currently regulated under CLM Act | -33.82189695 | 151.0429251 |
| CAMELLIA | Wrigg | 13 Grand AVENUE | Metal Industry | Under assessment | -33.81971361 | 151.0321525 |
| CAMELLIA | Hymix Concrete | 14 Grand AVENUE | Metal Industry | Contamination currently regulated under CLM Act | -33.82243454 | 151.044789 |
| CAMELLIA | Hambeare | 14 Thackeray STREET | Metal Industry | Regulation under CLM Act not required | -33.81920482 | 151.0419394 |
| CAMELLIA | Mauri Foods | 15 Grand AVENUE | Other Industry | Regulation being finalised | -33.81996985 | 151.0335725 |
| CAMELLIA | Railway Land | 27 Grand AVENUE | Other Industry | Regulation under CLM Act not required | -33.81910822 | 151.0382483 |
| CAMELLIA | Maritime Services Board | 33A Grand AVENUE | Metal Industry | Regulation under CLM Act not required | -33.81836086 | 151.0401249 |
| CAMELLIA | Veolia | 37 Grand AVENUE | Chemical Industry | Contamination currently regulated under CLM Act | -33.81980027 | 151.0430689 |
| CAMELLIA | Former Asciano Properties | 39 Grand AVENUE | Chemical Industry | Contamination currently regulated under CLM Act | -33.82056014 | 151.0443331 |
| CAMELLIA | Sydney Water | 41 Grand AVENUE | Chemical Industry | Contamination formerly regulated under the CLM Act | -33.8217493 | 151.0453367 |

| Suburb | Site Name | Site Address | Contamination Activity Type | EPA Management Class | Latitude | Longitude |
|----------------|--|---|-----------------------------|--|--------------|-------------|
| CAMELLIA | Former Akzo Nobel site | 6 Grand AVENUE | Chemical Industry | Contamination currently regulated under CLM Act | -33.82238826 | 151.0319264 |
| CAMMERAY | Coles Express Cammeray | 477-483 Miller STREET | Service Station | Under assessment | -33.82141124 | 151.2108658 |
| CAMMERAY | Tunks Park | Brothers AVENUE | Landfill | Contamination formerly regulated under the CLM Act | -33.81734704 | 151.2113338 |
| CAMPBELLTOWN | Former vehicle wrecking yard | 38 Blaxland ROAD | Unclassified | Under assessment | -34.06055735 | 150.8130598 |
| CAMPBELLTOWN | BP Denham Court | 505 Campbelltown ROAD | Service Station | Under assessment | -33.98208395 | 150.8459471 |
| CAMPBELLTOWN | Mobil Service Station | 96-98 Queen STREET | Service Station | Regulation under CLM Act not required | -34.06407588 | 150.8170082 |
| CAMPBELLTOWN | BP Macarthur Service Station | Cnr Blaxland ROAD and Campbelltown ROAD | Service Station | Regulation under CLM Act not required | -34.05312872 | 150.8234349 |
| CAMPERDOWN | Former Gee Graphics | 27 Church STREET | Other Industry | Regulation under CLM Act not required | -33.88737747 | 151.1773616 |
| CAMPERDOWN | O'Dea Reserve | Salisbury LANE | Landfill | Contamination formerly regulated under the CLM Act | -33.89072786 | 151.1736948 |
| CAMPSIE | Budget Petroleum and adjacent property | 403 Canterbury Road and 1 Una STREET | Service Station | Contamination currently regulated under CLM Act | -33.91605617 | 151.1086596 |
| CAMPSIE | Former Sunbeam factory | 60 Charlotte STREET | Other Industry | Contamination formerly regulated under the CLM Act | -33.92254225 | 151.1025796 |
| CANLEY HEIGHTS | Caltex Service Station | 280-286 Canley Vale ROAD | Service Station | Under assessment | -33.88393501 | 150.9241656 |
| CANLEY HEIGHTS | Former Caltex Canley Heights | 368 Canley Vale ROAD | Service Station | Under assessment | -33.88271081 | 150.9154176 |
| CANLEY VALE | Former Mobil Service Station | 96 Canley Vale ROAD | Service Station | Regulation under CLM Act not required | -33.88591573 | 150.9369801 |
| CANOWINDRA | BP Service Station (Reliance Petroleum) | 76 Rodd STREET | Service Station | Under assessment | -33.56131773 | 148.6682805 |
| CANTERBURY | Metro Petroleum Service Station | 13-19 Canterbury ROAD | Service Station | Contamination currently regulated under CLM Act | -33.90783455 | 151.125207 |
| CARDIFF | Former Caltex Service Station | 367 Main ROAD | Service Station | Regulation under CLM Act not required | -32.93761223 | 151.6577781 |
| CARDIFF | 7-Eleven Service Station | 399 Main ROAD | Service Station | Regulation under CLM Act not required | -32.93391137 | 151.6562111 |
| CARDIFF | Former Mobil Service Station | 43 Macquarie ROAD | Service Station | Under assessment | -32.94118246 | 151.6578195 |
| CARDIFF | Former Mobil Depot | 7 Ranton STREET | Other Petroleum | Regulation under CLM Act not required | -32.94516764 | 151.6470387 |
| CARDIFF | BP Service Station (Reliance Petroleum) | Corner Sturt and Main ROADS | Service Station | Under assessment | -32.93792229 | 151.6569905 |
| CARDIFF | Maneela Oval | Main ROAD | Other Industry | Regulation under CLM Act not required | -32.93018443 | 151.6435559 |
| CARDIFF | Settlement Pond | Off Main ROAD | Unclassified | Under assessment | -32.94001389 | 151.6604919 |
| CARINGBAH | Adjacent to Spirent Australia | 101-103 Cawarra ROAD | Other Industry | Contamination currently regulated under CLM Act | -34.03360747 | 151.1245577 |
| CARINGBAH | Spirent Australia | 105 Cawarra ROAD | Other Industry | Contamination formerly regulated under the CLM Act | -34.03425343 | 151.1245092 |
| CARINGBAH | Former Consumer Health Products Manufacturer | 32-40 Cawarra ROAD | Other Industry | Regulation under CLM Act not required | -34.03024369 | 151.1277755 |
| CARINGBAH | 7-Eleven Service Station | 367 The Kingsway | Service Station | Under assessment | -34.03948677 | 151.1203268 |
| CARINGBAH | Caltex Lilli Pilli Service Station | 477-481 Port Hacking ROAD | Service Station | Under assessment | -34.05243807 | 151.1216353 |
| CARLINGFORD | Caltex Service Station | 131 Pennant Hills ROAD | Service Station | Under assessment | -33.78762398 | 151.0279422 |
| CARLINGFORD | Caltex Service Station | 797 Pennant Hills ROAD | Service Station | Under assessment | -33.7757819 | 151.0516532 |

| Suburb | Site Name | Site Address | Contamination Activity Type | EPA Management Class | Latitude | Longitude |
|--------------------|--|--|-----------------------------|--|--------------|-------------|
| CARLTON | Shell Coles Express Service Station | 274-281 Princes HIGHWAY | Service Station | Under assessment | -33.9748579 | 151.1272732 |
| CARRINGTON | Carrington redevelopment site | 11 Howden STREET | Other Industry | Regulation under CLM Act not required | -32.91309509 | 151.7625341 |
| CARRINGTON | Commercial Metals Company (CMC) Australia Pty Ltd | 117-121 Bourke STREET | Other Industry | Regulation under CLM Act not required | -32.9148832 | 151.7677193 |
| CARRINGTON | Forgacs Dockyard | 81 Denison STREET | Other Industry | Regulation under CLM Act not required | -32.9207441 | 151.764816 |
| CARRINGTON | NAT vacant land | Bourke STREET | Unclassified | Regulation under CLM Act not required | -32.91276029 | 151.7685894 |
| CARRINGTON | Carrington Coal Tar Pavements | Bourke Street to Dyke ROAD | Other Industry | Regulation under CLM Act not required | -32.91441348 | 151.770271 |
| CARRINGTON | Pasminco Ship Loader | Dyke Berth 2 (off Bourke Street) OTHER | Metal Industry | Regulation under CLM Act not required | -32.9148698 | 151.7716837 |
| CARRINGTON | Dyke Point Containment Cell | Dyke ROAD | Other Industry | Under assessment | -32.9169089 | 151.772423 |
| CARSS PARK | Vacant Property | 334 Princes HIGHWAY | Other Industry | Regulation under CLM Act not required | -33.98628486 | 151.1133908 |
| CARWELL | Cement Australia Carwell Creek Quarries | Quarry ROAD | Other Industry | Under assessment | -32.85413742 | 149.923172 |
| CASINO | Former Gasworks | 134-136 North STREET | Gasworks | Regulation under CLM Act not required | -28.86080712 | 153.0526043 |
| CASINO | Caltex Casino Service Station | 32 Dyraaba STREET | Service Station | Under assessment | -28.85488567 | 153.044806 |
| CASINO | Caltex Service Station | 96 Centre STREET | Service Station | Regulation under CLM Act not required | -28.86539567 | 153.0450654 |
| CASINO | Woolworths Service Station Casino | Canterbury Street Cnr Summerland WAY | Service Station | Under assessment | -28.86231341 | 153.0464642 |
| CASULA | Caltex Casula Service Station | 646 Hume HIGHWAY | Service Station | Regulation under CLM Act not required | -33.95641262 | 150.8934783 |
| CATHERINE HILL BAY | Catherine Hill Bay Coal Handling and Preparation Plant | 1A Keene STREET | Other Industry | Regulation under CLM Act not required | -33.16120556 | 151.6302456 |
| CESSNOCK | Former Mobil Service Station | 102 Wollombi ROAD | Service Station | Under assessment | -32.83844074 | 151.3436022 |
| CESSNOCK | Caltex Cessnock Service Station | 105 Wollombi (Cnr James Street) ROAD | Service Station | Under assessment | -32.83936243 | 151.3430078 |
| CESSNOCK | Former Service Station | 2-4 Allandale ROAD | Service Station | Under assessment | -32.83118911 | 151.3560677 |
| CHARBON | Charbon Colliery | Charbon ROAD | Other Industry | Under assessment | -32.92390131 | 149.9839098 |
| CHARLESTOWN | 7-Eleven Charlestown (Formerly BP Charlestown) | 273 Charlestown ROAD | Service Station | Under assessment | -32.95802555 | 151.6897931 |
| CHARLESTOWN | Ausgrid Powell Street Depot | 8 Powell STREET | Other Industry | Regulation under CLM Act not required | -32.95912375 | 151.6944136 |
| CHARLESTOWN | Caltex Service Station | 81 Pacific HIGHWAY | Service Station | Contamination currently regulated under CLM Act | -32.96708479 | 151.6955919 |
| CHARLESTOWN | BP Service Station | 91-93 Pacific HIGHWAY | Service Station | Contamination formerly regulated under the CLM Act | -32.96633569 | 151.6959051 |
| CHARMHAVEN | Caltex Service Station | 13-15 Pacific HIGHWAY | Service Station | Under assessment | -33.21655768 | 151.5091452 |
| CHATSWOOD | Auto Repairs | 2 Devonshire STREET | Service Station | Regulation under CLM Act not required | -33.8015482 | 151.1859632 |
| CHATSWOOD | Woolworths Chatswood | 364-366 Eastern Valley WAY | Service Station | Under assessment | -33.78667419 | 151.2010828 |
| CHATSWOOD | Caltex Service Station Chatswood | 572 Pacific HIGHWAY | Service Station | Under assessment | -33.80381271 | 151.1789656 |

| Suburb | Site Name | Site Address | Contamination Activity Type | EPA Management Class | Latitude | Longitude |
|-----------------|---|---|-----------------------------|--|--------------|-------------|
| CHATSWOOD | Former Caltex Chatswood Service Station | 607 Pacific HIGHWAY | Service Station | Contamination currently regulated under CLM Act | -33.80396472 | 151.1795766 |
| CHATSWOOD | Coles Express Service Station Chatswood | 877-879 Pacific HIGHWAY | Service Station | Under assessment | -33.79182176 | 151.1804867 |
| CHATSWOOD WEST | Chatswood Toyota | 728 Pacific HIGHWAY | Service Station | Contamination formerly regulated under the CLM Act | -33.79654247 | 151.1776136 |
| CHERRYBROOK | Caltex Service Station | 67 Shepherds DRIVE | Service Station | Under assessment | -33.72069183 | 151.0451415 |
| CHESTER HILL | Former Orica, Chester Hill | 127 Orchard ROAD | Chemical Industry | Contamination formerly regulated under the CLM Act | -33.8869823 | 150.9952873 |
| CHIPPENDALE | Frasers Development | Wellington STREET | Unclassified | Under assessment | -33.88669108 | 151.2015805 |
| CHIPPING NORTON | Former Mobil Depot Chipping Norton | 49-51 Riverside ROAD | Other Petroleum | Under assessment | -33.91621314 | 150.9696948 |
| CHIPPING NORTON | Former ACR | 85-107 Alfred STREET | Chemical Industry | Contamination currently regulated under CLM Act | -33.92226795 | 150.9586496 |
| CHISWICK | Former Sydney Wiremills (BHP) site | Blackwall Point ROAD | Other Industry | Regulation under CLM Act not required | -33.85131849 | 151.1369131 |
| CHITTAWAY BAY | Former Caltex Chittaway Point | 100 Chittaway ROAD | Service Station | Regulation under CLM Act not required | -33.32707555 | 151.4293546 |
| CHULLORA | Chullora Railway Workshops | Worth STREET | Other Industry | Under assessment | -33.88639388 | 151.0598201 |
| CLARENCE | Clarence Colliery | Chifley ROAD | Other Industry | Under assessment | -33.46450217 | 150.2522729 |
| CLARENDON | Coles Express Clarendon | 244 Hawkesbury Valley WAY | Service Station | Under assessment | -33.6083729 | 150.7890956 |
| CLEARFIELD | Former Pamplings Dip Site | Off Clearfield ROAD | Cattle Dip | Regulation under CLM Act not required | -29.16287185 | 152.882974 |
| CLYBUCCA | BP Service Station | 2171 Pacific HIGHWAY | Service Station | Regulation under CLM Act not required | -30.93913118 | 152.9417395 |
| CLYDE | 7-Eleven Clyde | 3 Parramatta (Cnr Harbord Street) ROAD | Service Station | Under assessment | -33.83494433 | 151.0222628 |
| COBAR | Former Caltex (Bogas) Service Station Cobar | 56-58 Marshall STREET | Service Station | Regulation under CLM Act not required | -31.49793339 | 145.8346684 |
| COBAR | Caltex Service Station Cobar | 99 Marshall (formerly Cnr Barrier Highway and Bathurst Street) STREET | Service Station | Regulation under CLM Act not required | -31.49631924 | 145.8275727 |
| COBAR | Mckinnons Gold Mine | Cobar ROAD | Metal Industry | Under assessment | -31.78179755 | 145.693 |
| COBAR | Caltex Service Station | Lot 10 Railway PARADE | Service Station | Regulation under CLM Act not required | -31.49350124 | 145.8442372 |
| COFFS HARBOUR | Dan Murphy's Coffs Harbour | 10 Elbow STREET | Service Station | Under assessment | -30.29439262 | 153.115069 |
| COFFS HARBOUR | BP Service Station | 134-136 Pacific HIGHWAY | Service Station | Contamination formerly regulated under the CLM Act | -30.29187037 | 153.1182106 |
| COFFS HARBOUR | Caltex Service Station | 157 Orlando STREET | Service Station | Regulation under CLM Act not required | -30.28975334 | 153.1306354 |
| COFFS HARBOUR | Aussitel Backpackers Hostel | 312 Harbour DRIVE | Service Station | Contamination formerly regulated under the CLM Act | -30.3057 | 153.132 |
| COFFS HARBOUR | Mobil Service Station | 314-316 Harbour DRIVE | Service Station | Contamination formerly regulated under the CLM Act | -30.3056983 | 153.131966 |
| COFFS HARBOUR | Coffs Harbour Slipway | 38 Marina DRIVE | Other Industry | Under assessment | -30.30325637 | 153.1441437 |
| COFFS HARBOUR | Mobil Coffs Harbour Airport | Aviation DRIVE | Other Petroleum | Contamination formerly regulated under the CLM Act | -30.313385 | 153.1175018 |
| COFFS HARBOUR | Woolworths Petrol | Park Beach Plaza, Arthur STREET | Service Station | Regulation under CLM Act not required | -30.28101154 | 153.132027 |

| Suburb | Site Name | Site Address | Contamination Activity Type | EPA Management Class | Latitude | Longitude |
|-------------------|--|---|-----------------------------|--|--------------|-------------|
| COLEAMBALLY | Former Coleambally Mobil Depot | 19 Bencubbin AVENUE | Other Petroleum | Under assessment | -34.80279552 | 145.8945239 |
| COLLARENEBRI | Former Shell Depot | Corner Narran Street and Queen STREET | Other Petroleum | Regulation under CLM Act not required | -29.54114772 | 148.5789365 |
| COLONGRA | Endeavour Colliery | Scenic DRIVE | Other Industry | Under assessment | -33.21297737 | 151.5416882 |
| COLYTON | Ampol Service Station | 88 Great Western HIGHWAY | Service Station | Under assessment | -33.7754 | 150.7954 |
| CONCORD | Caltex Service Station | 87-89 Parramatta ROAD | Service Station | Under assessment | -33.86785624 | 151.0993769 |
| CONCORD WEST | Caltex Service Station | 369-375 Concord ROAD | Service Station | Regulation under CLM Act not required | -33.84113835 | 151.0888843 |
| CONDOBOLIN | BP-Branded Service Station | 38 Denison Street, corner Molong STREET | Service Station | Under assessment | -33.08520378 | 147.1524976 |
| CONDOBOLIN | Former Mobil Depot | 6 Burnett STREET | Other Petroleum | Contamination currently regulated under CLM Act | -33.08010515 | 147.1642972 |
| CONDOBOLIN | Former Ampol Depot | Cnr Parkes Road and Goobang STREET | Service Station | Regulation under CLM Act not required | -33.08034753 | 147.1642436 |
| CONDOBOLIN | Caltex Service Station | Parkes ROAD | Service Station | Under assessment | -33.08275986 | 147.1586456 |
| CONDOBOLIN | Mobil Condobolin Depot Railway Siding | Railway Siding behind 6 Burnett STREET | Other Petroleum | Under assessment | -33.08058612 | 147.164225 |
| CONSTITUTION HILL | Sydney Water Land | Caloola ROAD | Unclassified | Regulation under CLM Act not required | -33.79776636 | 150.9697715 |
| COOGEE | Caltex Coogee Service Station | 146-148 Coogee Bay (Cnr Mount St) ROAD | Service Station | Under assessment | -33.91989232 | 151.2517454 |
| COOKS HILL | Former Council depot | 152 Bruce and 115 Corlette STREET | Other Industry | Under assessment | -32.93525537 | 151.7641074 |
| COOLAC | Coolac Service Station | Corner Hume Highway and Coleman STREET | Service Station | Regulation under CLM Act not required | -34.95435052 | 148.1595525 |
| COOLAH | BP Depot (Reliance Petroleum) | 72 (formerly 17-23) Cunningham STREET | Other Petroleum | Regulation under CLM Act not required | -31.82275896 | 149.7243171 |
| COOLONGLOOK | Caltex Service Station | Pacific HIGHWAY | Service Station | Regulation under CLM Act not required | -32.21648325 | 152.322813 |
| COOMA | Former Mobil Cooma Depot | 2 Commissioner STREET | Other Petroleum | Under assessment | -36.23267537 | 149.1346338 |
| COOMA | Former Caltex Cooma Depot | 2 Short STREET | Service Station | Regulation under CLM Act not required | -36.2338672 | 149.1348862 |
| COOMA | Lowes Petroleum Cooma Depot and Service Station (Former BP Reliance Petroleum) | 2-4 Sharp STREET | Other Petroleum | Regulation under CLM Act not required | -36.22862603 | 149.1356483 |
| COOMA | Caltex Cooma Service Station | 44 Sharp (Cnr Baron St) STREET | Service Station | Regulation under CLM Act not required | -36.23323489 | 149.1304134 |
| COOMA | Former Shell Depot | 48-50 Bradley STREET | Other Petroleum | Regulation under CLM Act not required | -36.23448955 | 149.1347987 |
| COOMA | Former Shell Service Station | 48-52 Sharp STREET | Service Station | Contamination formerly regulated under the CLM Act | -36.23350402 | 149.1299514 |
| COOMA | Woolworths Caltex Cooma Service Station | Bombala Street Cnr Massie STREET | Service Station | Under assessment | -36.23364626 | 149.1267469 |
| COONABARABRAN | Shell Coles Express Service Station | 2-6 John STREET | Service Station | Under assessment | -31.27706775 | 149.27836 |
| COONABARABRAN | Former Mobil Depot | 49 Cowper STREET | Other Petroleum | Regulation under CLM Act not required | -31.27096226 | 149.2818461 |
| COONABARABRAN | Caltex Service Station | 85-87 John STREET | Service Station | Regulation under CLM Act not required | -31.27231215 | 149.2771297 |

| Suburb | Site Name | Site Address | Contamination Activity Type | EPA Management Class | Latitude | Longitude |
|---------------|---|--|-----------------------------|---|--------------|-------------|
| COONABARABRAN | Caltex Service Station | Cnr Dawson & Drummond STREET | Service Station | Under assessment | -31.26994941 | 149.28183 |
| COONABARABRAN | Former Shell Coonabarabran CVRO | Corner Cowper St and Dawson St (formerly 51 Cowper) STREET | Other Petroleum | Regulation under CLM Act not required | -31.27003745 | 149.281788 |
| COONAMBLE | Former Shell Coonamble Depot | Corner Aberford Street and Quambone ROAD | Other Petroleum | Regulation under CLM Act not required | -30.95349182 | 148.3793432 |
| COONAMBLE | Caltex Service Station | Quambone ROAD | Service Station | Under assessment | -30.95410067 | 148.3792167 |
| COORANBONG | Former Poultry Farm | 64 - 98 Alton ROAD | Unclassified | Regulation under CLM Act not required | -33.06860138 | 151.4512156 |
| COOTAMUNDRA | Cootamundra Gasworks | 140-146 Hovell STREET | Gasworks | Contamination currently regulated under CLM Act | -34.64572841 | 148.0255049 |
| COOTAMUNDRA | Former BP Depot | 1-5 Murray STREET | Other Petroleum | Under assessment | -34.62915841 | 148.0306962 |
| COOTAMUNDRA | Former Caltex Depot | 219 Sutton STREET | Service Station | Under assessment | -34.65126548 | 148.0145283 |
| COOTAMUNDRA | Caltex Service Station | 26-34 Hovell STREET | Service Station | Under assessment | -34.63616276 | 148.0348299 |
| COOTAMUNDRA | Former Amoco Depot | 68-72 Hovell STREET | Other Petroleum | Contamination currently regulated under CLM Act | -34.63871124 | 148.0321134 |
| COOTAMUNDRA | Former Ampol service station | 72 Parker STREET | Service Station | Under assessment | -34.63471008 | 148.0296112 |
| COOTAMUNDRA | Former Ampol Cootamundra Rail Siding | Back Brawlin ROAD | Other Petroleum | Under assessment | -34.65326425 | 148.0143068 |
| CORAMBA | Martin Street | End of Martin Street and adjacent car park | Service Station | Ongoing maintenance required to manage residual contamination (CLM Act) | -30.22125208 | 153.0156997 |
| COROWA | Former Ampol Corowa | 10 Bow STREET | Service Station | Under assessment | -35.99364786 | 146.3901259 |
| COROWA | Corowa Shire Council Works Depot | 12 - 18 Poseidon ROAD | Other Petroleum | Under assessment | -35.98807923 | 146.3652266 |
| COROWA | Cignall Corowa | 280 Hume STREET | Service Station | Under assessment | -36.00996015 | 146.3760437 |
| CORRIMAL | 7-Eleven Corrimal | 138-146 Princes HIGHWAY | Service Station | Under assessment | -34.36986923 | 150.8978271 |
| CORRIMAL | Woolworths Petrol | 275-277 Princes HIGHWAY | Service Station | Under assessment | -34.37527426 | 150.8962637 |
| COWRA | Lowes Petroleum (former BP Cowra Depot) | 10-12 Campbell STREET | Other Petroleum | Under assessment | -33.83803706 | 148.6977873 |
| COWRA | Former Gasworks | 30 Brougham STREET | Gasworks | Contamination currently regulated under CLM Act | -33.8389659 | 148.6963482 |
| COWRA | Shell Depot | 34 Brougham STREET | Other Petroleum | Contamination formerly regulated under the CLM Act | -33.83932421 | 148.6976295 |
| COWRA | Landmark Fertiliser Storage | Corner Young Road & Waratah STREET | Chemical Industry | Under assessment | -33.84321832 | 148.6722578 |
| CRANGAN BAY | Big T Road House. | 555 and 565 Pacific HIGHWAY | Service Station | Contamination currently regulated under CLM Act | -33.17326538 | 151.6083864 |
| CREMORNE | Shell Coles Express Service Station | 225 Military ROAD | Service Station | Regulation under CLM Act not required | -33.83063306 | 151.226223 |
| CRINGILA | Cringila Public School | Sheffield STREET | Landfill | Regulation under CLM Act not required | -34.4719665 | 150.8695522 |
| CROA | Breen Holdings | Bate Bay ROAD | Other Industry | Regulation under CLM Act not required | -34.03861737 | 151.1614114 |
| CROWS NEST | Caltex Service Station | 111-121 Falcon STREET | Service Station | Under assessment | -33.82868236 | 151.2060317 |
| CROYDON | Caltex Service Station | 404-410 Liverpool ROAD | Service Station | Under assessment | -33.88853994 | 151.115879 |
| CROYDON | BP Ashfield | 582-586 Parramatta ROAD | Service Station | Under assessment | -33.87399409 | 151.1267296 |
| CROYDON PARK | Mobil Service Station | 334 Georges River ROAD | Service Station | Regulation under CLM Act not required | -33.89771626 | 151.0999194 |
| CULCAIRN | Caltex Service Station | Olympic WAY | Service Station | Under assessment | -35.67441635 | 147.0356845 |

| Suburb | Site Name | Site Address | Contamination Activity Type | EPA Management Class | Latitude | Longitude |
|----------------|---|--|-----------------------------|---|--------------|-------------|
| CULLEN BULLEN | Baal Bone Colliery | Castlereagh HIGHWAY | Other Industry | Under assessment | -33.27193875 | 150.0587194 |
| CUNDELTOWN | Caltex Service Station | Old Pacific HIGHWAY | Service Station | Under assessment | -31.89329598 | 152.5068225 |
| CURL CURL | John Fisher Park | Corner Harbord and Abbott ROADS | Landfill | Regulation under CLM Act not required | -33.76352692 | 151.2798462 |
| DACEYVILLE | Astrolabe Park | Cook AVENUE | Landfill | Regulation being finalised | -33.92963704 | 151.221773 |
| DAPTO | RailCorp Dapto | (Rear of property) 12-14 Hamilton STREET | Other Industry | Regulation under CLM Act not required | -34.50045405 | 150.787353 |
| DARLINGHURST | Proposed Retail Unit | 139-155 Palmer STREET | Unclassified | Regulation under CLM Act not required | -33.87504688 | 151.2168106 |
| DARLINGHURST | Cross City Tunnel | Riley Street and William STREET | Service Station | Contamination was addressed via the planning process (EP&A Act) | -33.87424636 | 151.2158305 |
| DEE WHY | United Dee Why | 1 The Strand STREET | Service Station | Under assessment | -33.75569207 | 151.2959451 |
| DEE WHY | Caltex Service Station | 793-797 Pittwater ROAD | Service Station | Under assessment | -33.74566596 | 151.2920719 |
| DEE WHY | Roche Products Dee Why Facility | Inman ROAD | Other Industry | Contamination currently regulated under CLM Act | -33.73834964 | 151.2876392 |
| DEE WHY | Dee Why Town Centre | Pittwater ROAD | Other Industry | Under assessment | -33.753169 | 151.2875805 |
| DENHAM COURT | Service Station, Denham Court | 505 Campbelltown ROAD | Service Station | Under assessment | -33.98208395 | 150.8459471 |
| DENILIQUIN | Former Deniliquin Caltex Depot | 116-118 Hardinge (Cnr Wood St) STREET | Service Station | Regulation under CLM Act not required | -35.53196985 | 144.9544597 |
| DENILIQUIN | Former Shell Depot | 143-147 Napier STREET | Other Petroleum | Regulation under CLM Act not required | -35.5342355 | 144.953169 |
| DENILIQUIN | Shell Coles Express Service Station | 336 Victoria STREET | Service Station | Contamination formerly regulated under the CLM Act | -35.52373613 | 144.9807345 |
| DENILIQUIN | Deniliquin Gasworks | 365 and 369 George St and 380 Charlotte STREET | Gasworks | Under assessment | -35.52663248 | 144.9634981 |
| DENILIQUIN | Landmark Chemicals Storage | 90-101 Davidson STREET | Chemical Industry | Under assessment | -35.52534735 | 144.975142 |
| DENILIQUIN | BP Depot (Reliance Petroleum) | Corner Hardinge Street and Sloane STREET | Service Station | Under assessment | -35.53222124 | 144.9517397 |
| DENMAN | Former Industrial Site | 10 Fontana WAY | Metal Industry | Regulation under CLM Act not required | -32.37945456 | 150.6868239 |
| DENMAN | Former Industrial Site | 9 Fontana WAY | Metal Industry | Regulation under CLM Act not required | -32.37911159 | 150.6869866 |
| DOYALSON | Munmorah Power Station | (Central Coast Highway) Scenic DRIVE | Unclassified | Regulation under CLM Act not required | -33.20678347 | 151.540795 |
| DOYALSON | Part Lot 3 DP 259306 | Off David STREET | Other Industry | Regulation under CLM Act not required | -33.20436131 | 151.5232558 |
| DOYALSON | Mannering Colliery (formerly Wyee) | Rutleys ROAD | Other Industry | Under assessment | -33.17179576 | 151.5419248 |
| DOYALSON | Munmorah Colliery | Scenic DRIVE | Other Industry | Under assessment | -33.21297737 | 151.5416882 |
| DOYALSON NORTH | Shell Coles Express Service Station | 260-270 Pacific HIGHWAY | Service Station | Under assessment | -33.18636608 | 151.5482399 |
| DRUMMOYNE | Caltex Service Station | 191-195 Lyons ROAD | Service Station | Under assessment | -33.85699216 | 151.1460356 |
| DRUMMOYNE | Former Dry Cleaners | 225 Victoria ROAD | Chemical Industry | Under assessment | -33.8507152 | 151.1537113 |
| DRUMMOYNE | Shell Coles Express Drummoyne (Westbound) | 35-51 Victoria ROAD | Service Station | Under assessment | -33.85606575 | 151.1589061 |
| DRUMMOYNE | Shell Coles Express Drummoyne (Eastbound) | 36 - 46 Victoria ROAD | Service Station | Regulation under CLM Act not required | -33.85576628 | 151.1593519 |
| DUBBO | Lowes Petroleum (BP-Branded) Depot, Dubbo | 105 Erskine STREET | Service Station | Regulation under CLM Act not required | -32.24423247 | 148.6101676 |

| Suburb | Site Name | Site Address | Contamination Activity Type | EPA Management Class | Latitude | Longitude |
|--------------|--|--|-----------------------------|--|--------------|-------------|
| DUBBO | BP Reliance Petroleum Service Station (Former Mobil Depot) | 107 Erskine STREET | Other Petroleum | Regulation under CLM Act not required | -32.24441287 | 148.6111704 |
| DUBBO | Former Shell Depot | 109-111 Erskine STREET | Other Petroleum | Under assessment | -32.24470512 | 148.6124108 |
| DUBBO | Caltex Service Station | 119 Bourke STREET | Service Station | Under assessment | -32.24336464 | 148.6091931 |
| DUBBO | Shell Coles Express Service Station | 131-133 Cobra STREET | Service Station | Under assessment | -32.25511317 | 148.6126147 |
| DUBBO | Dubbo Police Station | 143 Brisbane STREET | Other Petroleum | Under assessment | -32.24652288 | 148.6034702 |
| DUBBO | Former Ambulance Station | 165 Brisbane STREET | Other Petroleum | Contamination formerly regulated under the CLM Act | -32.24850755 | 148.6031749 |
| DUBBO | Service Station at Harvey Norman Centre | 219-233 Cobra STREET | Service Station | Under assessment | -32.2565155 | 148.6228586 |
| DUBBO | Former Mobil depot | 40-44 Morgan STREET | Other Petroleum | Regulation under CLM Act not required | -32.23912277 | 148.6182711 |
| DUBBO | Shell Coles Express Service Station | 45-49 Whylandra STREET | Service Station | Under assessment | -32.2474598 | 148.5932769 |
| DUBBO | Caltex Service Station, Dubbo | 60 Windsor PARADE | Service Station | Regulation under CLM Act not required | -32.25459322 | 148.6318 |
| DUBBO | Caltex Service Station, Dubbo | Cnr Brisbane Street and Cobra STREET | Service Station | Contamination currently regulated under CLM Act | -32.25322183 | 148.603164 |
| DUBBO | Caltex Service Station | Phillip St Cnr Fitzroy STREET | Service Station | Under assessment | -32.24534863 | 148.6150144 |
| DUBBO WEST | BP (Former Mobil Service Station) | 51-63 Whylandra STREET | Service Station | Under assessment | -32.24827657 | 148.5927084 |
| DULWICH HILL | Former Tyre Recapping | 115-117 Constitution ROAD | Other Industry | Regulation under CLM Act not required | -33.90300876 | 151.1387724 |
| DULWICH HILL | Denison Road Playground | 194 Denison ROAD | Landfill | Regulation under CLM Act not required | -33.90121956 | 151.1404637 |
| DUNEDOO | Former Shell Depot Dunedoo | Cnr Bolaro and Redbank STREET | Other Petroleum | Regulation under CLM Act not required | -32.01565761 | 149.3922418 |
| DUNGOG | Lot 54 Common Rd | 54 Common ROAD | Unclassified | Regulation under CLM Act not required | -32.39490989 | 151.739821 |
| DUNGOG | Former HWC Maintenance Depot for Civil Engineering Works | 86 Abelard STREET | Other Industry | Under assessment | -32.40429396 | 151.7514073 |
| DUNMORE | Equestrian Centre | 71 Fig Hill LANE | Unclassified | Regulation under CLM Act not required | -34.62313393 | 150.8421544 |
| DURAL | Caltex Service Station | 530 Old Northern ROAD | Service Station | Regulation under CLM Act not required | -33.69348472 | 151.0202716 |
| DURAL | Woolworths Service Station | 532 Old Northern ROAD | Service Station | Regulation under CLM Act not required | -33.69348472 | 151.0202716 |
| DURAL | BP Dural Service Station | 580 Old Northern ROAD | Service Station | Under assessment | -33.69569985 | 151.0283357 |
| DURAL | Caltex Dural Service Station | 917-923 Old Northern ROAD | Service Station | Under assessment | -33.68312075 | 151.0287519 |
| EAGLE VALE | BP Service Station | Corner Eagle Vale Drive and Gould ROAD | Service Station | Under assessment | -34.03128043 | 150.816363 |
| EARLWOOD | RTA Land | 3 Jackson PLACE | Unclassified | Contamination currently regulated under CLM Act | -33.9272087 | 151.1432854 |
| EARLWOOD | Wolli Creek Aqueduct | Unwin STREET | Unclassified | Regulation under CLM Act not required | -33.92788788 | 151.1480807 |
| EAST BALLINA | Caltex East Ballina Service Station | 34 Links AVENUE | Service Station | Regulation under CLM Act not required | -28.85009113 | 153.5829246 |

| Suburb | Site Name | Site Address | Contamination Activity Type | EPA Management Class | Latitude | Longitude |
|---------------|---|---|-----------------------------|--|--------------|-------------|
| EAST GOSFORD | Mobil Service Station | 44 Victoria STREET | Service Station | Contamination formerly regulated under the CLM Act | -33.43804781 | 151.353303 |
| EAST GOSFORD | Presbyterian Aged Care Facility | 8-18 Enid CRESCENT | Landfill | Regulation under CLM Act not required | -33.4376675 | 151.3577947 |
| EAST MAITLAND | United Maitland East | 164 (also known as 250) Newcastle STREET | Service Station | Under assessment | -32.7530641 | 151.5871179 |
| EAST MAITLAND | Former Gasworks Site | Corner Melbourne Street and Brisbane STREET | Gasworks | Regulation under CLM Act not required | -32.74939199 | 151.5788783 |
| EAST MAITLAND | Caltex Service Station | Newcastle Road, Corner William STREET | Service Station | Under assessment | -32.74883712 | 151.5829296 |
| EAST TAMWORTH | Caltex Service Station | 358 New England HIGHWAY | Service Station | Under assessment | -31.11401974 | 150.9613327 |
| EASTERN CREEK | Caltex Service Station M4 Motorway Westbound | M4 Westbound OTHER | Service Station | Regulation under CLM Act not required | -33.80255701 | 150.8829211 |
| EASTERN CREEK | Caltex Service Station | M4Eastbound MOTORWAY | Service Station | Under assessment | -33.801607 | 150.8857989 |
| EASTERN CREEK | Pioneer Road Services | Old Walgrove ROAD | Other Industry | Under assessment | -33.81190491 | 150.8392181 |
| EASTLAKES | Budget Petroleum Eastlakes | 102 Maloney STREET | Service Station | Regulation being finalised | -33.9316936 | 151.2093135 |
| EASTLAKES | Former Shell Rosebery service station and adjacent land | 275-279 Gardeners ROAD | Service Station | Contamination formerly regulated under the CLM Act | -33.92470279 | 151.2100722 |
| EASTLAKES | 73 Gardeners Road | 73 Gardeners ROAD | Unclassified | Regulation under CLM Act not required | -33.92541594 | 151.2182856 |
| EASTLAKES | Eastlakes Reserve | Evans AVENUE | Service Station | Contamination formerly regulated under the CLM Act | -33.92497291 | 151.2102725 |
| EASTWOOD | Former Mobil Service Station Eastwood | 3-5 Trelawney (Cnr Rutledge St) STREET | Service Station | Regulation under CLM Act not required | -33.79273381 | 151.079584 |
| EDEN | Caltex Service Station | 159 Imlay STREET | Service Station | Under assessment | -37.06324099 | 149.9044022 |
| EDEN | Caltex Service Station | 80-86 Imlay STREET | Service Station | Under assessment | -37.0570984 | 149.9038538 |
| EDENSOR PARK | 7-Eleven (former Mobil) Service Station | Corner Cowpasture Road and Elizabeth DRIVE | Service Station | Under assessment | -33.88326139 | 150.865591 |
| EDGECLIFF | Shell Coles Express Service Station | 67 New South Head ROAD | Service Station | Under assessment | -33.8769602 | 151.2311617 |
| EDGEWORTH | Caltex Service Station | 662 Main ROAD | Service Station | Regulation under CLM Act not required | -32.92566329 | 151.6278888 |
| EMERALD BEACH | Shell Coles Express Woolgoolga Service Station | 1850 Pacific HIGHWAY | Service Station | Regulation under CLM Act not required | -30.16450856 | 153.1826673 |
| EMERTON | 7-Eleven Emerton | 135-137 Popondetta ROAD | Service Station | Regulation under CLM Act not required | -33.74463908 | 150.8102251 |
| EMU HEIGHTS | 7-Eleven Service Station | 126 Old Bathurst ROAD | Service Station | Regulation under CLM Act not required | -33.74299098 | 150.6547098 |
| EMU HEIGHTS | Woolworths Service Station | 132 Old Bathurst ROAD | Service Station | Regulation under CLM Act not required | -33.7429739 | 150.6559655 |
| EMU PLAINS | Woolworths Service Station | 283 Great Western HIGHWAY | Service Station | Regulation under CLM Act not required | -33.75371349 | 150.6530165 |
| ENGADINE | BP Service Station | 1234 Princes HIGHWAY | Service Station | Contamination currently regulated under CLM Act | -34.07735416 | 151.011121 |
| ENGADINE | BP Branded Service Station | 963 Old Princes HIGHWAY | Service Station | Contamination currently regulated under CLM Act | -34.06428454 | 151.0167121 |
| ENGADINE | Former Caltex Service Station | 995 Old Princes HIGHWAY | Service Station | Regulation under CLM Act not required | -34.06413459 | 151.0155734 |
| EPPING | 7-Eleven (former Mobil) Service Station | 246 Beecroft ROAD | Service Station | Under assessment | -33.77073552 | 151.080581 |

| Suburb | Site Name | Site Address | Contamination Activity Type | EPA Management Class | Latitude | Longitude |
|-------------------|--|---|-----------------------------|---|--------------|-------------|
| ERINA | Former Frozen Food Distribution Depot | 1 Aston ROAD | Other Petroleum | Contamination currently regulated under CLM Act | -33.434878 | 151.3845431 |
| ERINA | Caltex Service Station | 155 The Entrance ROAD | Service Station | Regulation under CLM Act not required | -33.43824871 | 151.3801096 |
| ERINA | Coles Express Service Station Erina | 211 The Entrance ROAD | Service Station | Regulation under CLM Act not required | -33.43547804 | 151.3850522 |
| ERINA | 7-Eleven Erina | 214 The Entrance ROAD | Service Station | Regulation under CLM Act not required | -33.43494257 | 151.3879511 |
| ERINA | 7-Eleven Service Station | 96 The Entrance ROAD | Service Station | Regulation under CLM Act not required | -33.43786868 | 151.3729331 |
| ERMINGTON | Caltex Service Station | 562 Victoria ROAD | Service Station | Under assessment | -33.81392814 | 151.0547543 |
| ERSKINE PARK | Western Sydney Service Centre | 25-55 Templar ROAD | Landfill | Under assessment | -33.81897822 | 150.7937394 |
| ERSKINEVILLE | Redevelopment Site | 36/1A Coulson STREET | Unclassified | Under assessment | -33.90325501 | 151.1855668 |
| ERSKINEVILLE | Department of Housing | 52 John STREET | Other Industry | Regulation under CLM Act not required | -33.8982925 | 151.1840284 |
| ERSKINEVILLE | RailCorp land | Coulson STREET | Other Industry | Under assessment | -33.90279502 | 151.1846827 |
| EUABALONG WEST | BP Euabalong West Depot (Reliance Petroleum) | Corner Illawong Street and Murrin STREET | Other Petroleum | Under assessment | -33.05720426 | 146.3946386 |
| EVANS HEAD | Evans Head Residential subdivision | Bounded by Currajong, Woodburn, Carrabeen Streets and Tuckeroo CRESCENT | Unclassified | Regulation under CLM Act not required | -29.1080969 | 153.4243577 |
| EVANS HEAD | Evans Head Aerodrome | Memorial Airport DRIVE | Other Industry | Regulation under CLM Act not required | -29.10389976 | 153.4216791 |
| EVANS HEAD | Bundjalung National Park | The Gap ROAD | Unclassified | Under assessment | -29.24433977 | 153.3626472 |
| EVELEIGH | Macdonaldtown Triangle | Burren STREET | Gasworks | Contamination being managed via the planning process (EP&A Act) | -33.89803492 | 151.186059 |
| EVELEIGH | Australian Technology Park | Henderson ROAD | Other Industry | Regulation under CLM Act not required | -33.89634136 | 151.1944915 |
| FAIRFIELD | Endeavour Energy Fairfield Zone Substation | 22 Hedges STREET | Other Industry | Regulation under CLM Act not required | -33.86133019 | 150.9555899 |
| FAIRFIELD | Speedway Petroleum | 251 The Horsley DRIVE | Service Station | Under assessment | -33.8711661 | 150.9630077 |
| FAIRFIELD HEIGHTS | 7-Eleven Fairfield Heights | 234 Hamilton (Cnr The Boulevard) ROAD | Service Station | Under assessment | -33.87208474 | 150.9373134 |
| FAIRY MEADOW | Caltex Fuel Depot and adjoining land | 46 Montague STREET | Service Station | Contamination formerly regulated under the CLM Act | -34.40050499 | 150.8953125 |
| FAIRY MEADOW | Woolworths Petrol Service Station | 49 Princes HIGHWAY | Service Station | Regulation under CLM Act not required | -34.39399705 | 150.8925369 |
| FAIRY MEADOW | Deynal (Seeman) | 51-59 Princes HIGHWAY | Service Station | Regulation under CLM Act not required | -34.39437085 | 150.8924666 |
| FARLEY | Farley Waste Water Treatment Works | Owl Pen LANE | Other Industry | Under assessment | -32.74431314 | 151.5194217 |
| FASSIFERN | Former Arsenic Smelter | Fassifern ROAD | Other Industry | Under assessment | -32.99649819 | 151.5618283 |
| FASSIFERN | Newstan Colliery | Fassifern ROAD | Other Industry | Under assessment | -32.97942521 | 151.5660046 |
| FEDERAL | Federal General Store | 3-6 Federal DRIVE | Service Station | Contamination currently regulated under CLM Act | -28.65190728 | 153.4552976 |
| FERN BAY | Former service station | 37 Fullerton (1006 Nelson Bay Road) STREET | Service Station | Under assessment | -32.87245004 | 151.7939904 |
| FIVE DOCK | 7-Eleven Service Station | 231-235 Great North ROAD | Service Station | Under assessment | -33.86488376 | 151.130002 |

| Suburb | Site Name | Site Address | Contamination Activity Type | EPA Management Class | Latitude | Longitude |
|------------------|---|--|-----------------------------|--|--------------|-------------|
| FIVE DOCK | Caltex Five Dock Service Station | 47 Ramsay Road, corner Fairlight STREET | Service Station | Under assessment | -33.87002804 | 151.1301835 |
| FORBES | Forbes Fuel Depot | 13-15 Union STREET | Other Petroleum | Under assessment | -33.37751977 | 148.0101422 |
| FORBES | Former Gasworks | 24-26 Union STREET | Gasworks | Under assessment | -33.37752036 | 148.0090064 |
| FORBES | Woolworths (Former Save on Fuel) Service Station | 26 Dowling STREET | Service Station | Regulation under CLM Act not required | -33.38148764 | 148.0109845 |
| FORBES | Caltex Forbes Service Station | Cnr Parkes Road and Wyndham Avenue OTHER | Service Station | Under assessment | -33.36333714 | 148.0223727 |
| FORBES | BP Forbes Service Station (Reliance Petroleum) | Corner Johnson Street and Dowling STREET | Other Petroleum | Under assessment | -33.38121776 | 148.0100351 |
| FORBES | Former Shell Depot | Stephen STREET | Other Petroleum | Regulation under CLM Act not required | -33.37704755 | 148.0103001 |
| FORESTVILLE | BP Service Station | 632 Warringah ROAD | Service Station | Contamination currently regulated under CLM Act | -33.75997969 | 151.2142944 |
| FORESTVILLE | Shell Service Station | 667 Warringah ROAD | Service Station | Contamination currently regulated under CLM Act | -33.76035336 | 151.2184929 |
| FORRESTERS BEACH | Caltex Service Station | The Entrance Rd Cnr Bellevue ROAD | Service Station | Regulation under CLM Act not required | -33.40057818 | 151.4687631 |
| FORSTER | Caltex Service Station | 16-18 Lake STREET | Service Station | Regulation under CLM Act not required | -32.18306967 | 152.5162492 |
| FORSTER | Shell (Kneebone's) Service Station | 2-6 The Lakes WAY | Service Station | Regulation under CLM Act not required | -32.1946108 | 152.5145662 |
| FORSTER | United (Former Mobil) Service Station | 86-88 Macintosh STREET | Service Station | Under assessment | -32.19079468 | 152.5154847 |
| FREDERICKTON | Former Service station | 2-4 Great North ROAD | Service Station | Regulation under CLM Act not required | -31.03513998 | 152.8794105 |
| FRENCHS FOREST | Former 7-Eleven / Mobil Beacon Hill Service Station, Frenchs Forest | 312 Warringah ROAD | Service Station | Under assessment | -33.75129647 | 151.2469656 |
| FRENCHS FOREST | Former BP Service Station | Russell AVENUE | Service Station | Regulation being finalised | -33.75018093 | 151.2245005 |
| FRESHWATER | Prime (former Mobil) Service Station Freshwater | 117 Harbord ROAD | Service Station | Regulation under CLM Act not required | -33.77286748 | 151.2794354 |
| GEORGETOWN | Caltex Service Station | 4 Georgetown ROAD | Service Station | Under assessment | -32.91121105 | 151.7319693 |
| GERRINGONG | Gerringong Cooperative | 18 Belinda STREET | Other Petroleum | Regulation under CLM Act not required | -34.74518835 | 150.8181054 |
| GILGANDRA | Mobil Service Station | 15 Castlereagh STREET | Service Station | Under assessment | -31.71715641 | 148.6581574 |
| GILGANDRA | Former Mobil Depot | 2 Federation STREET | Other Petroleum | Under assessment | -31.70937362 | 148.6522102 |
| GILGANDRA | Former Mobil Depot | 20 Federation STREET | Other Petroleum | Under assessment | -31.70771744 | 148.6514198 |
| GILGANDRA | Caltex Service Station Gilgandra | 6425 Newell HIGHWAY | Service Station | Regulation under CLM Act not required | -31.72545524 | 148.65281 |
| GIRRAWEE | Industrial Galvanizers site | 20-22 Amax AVENUE | Metal Industry | Contamination currently regulated under POEO Act | -33.80500693 | 150.9396743 |
| GLADESVILLE | Caltex Service Station | 116 Victoria ROAD | Service Station | Regulation under CLM Act not required | -33.83575319 | 151.1277863 |
| GLADESVILLE | Caltex Service Station | 287-295 Victoria ROAD | Service Station | Under assessment | -33.8285374 | 151.1268639 |
| GLADESVILLE | Glade View Business Park | 436-484 Victoria ROAD | Other Industry | Under assessment | -33.82382382 | 151.1223941 |
| GLADESVILLE | Road Reserve | Pittwater ROAD | Other Industry | Under assessment | -33.81603924 | 151.1355085 |
| GLEBE | The Hill and Jubilee Embankment | 12 Maxwell ROAD | Other Industry | Regulation under CLM Act not required | -33.87573032 | 151.1776027 |

| Suburb | Site Name | Site Address | Contamination Activity Type | EPA Management Class | Latitude | Longitude |
|--------------|---|--|-----------------------------|---|--------------|-------------|
| GLEN INNES | Ambulance Station | 106 Bourke STREET | Unclassified | Regulation under CLM Act not required | -29.73805854 | 151.7313138 |
| GLEN INNES | Telstra Depot Glen Innes | 126 Lambeth STREET | Unclassified | Regulation under CLM Act not required | -29.73565341 | 151.7278271 |
| GLEN INNES | Caltex Glen Innes Service Station | 154 Church STREET | Service Station | Under assessment | -29.75608853 | 151.7344106 |
| GLEN INNES | Caltex Glen Innes Service Station | Church St Cnr Meade STREET | Service Station | Under assessment | -29.73699014 | 151.7379335 |
| GLEN INNES | Caltex Service Station | Cnr Taylor Street & Church STREET | Service Station | Regulation under CLM Act not required | -29.73289036 | 151.739653 |
| GLEN INNES | Former Shell Depot | Lambeth STREET | Other Petroleum | Regulation under CLM Act not required | -29.7376309 | 151.7276309 |
| GLEN INNES | Former Caltex Depot, Glen innes | Lot 1 DP785636 Lambeth STREET | Other Petroleum | Regulation under CLM Act not required | -29.73525485 | 151.7279167 |
| GLEN INNES | Council-owned Laneway | Lot 2 Lang STREET | Gasworks | Regulation under CLM Act not required | -29.74385432 | 151.7323049 |
| GLENBROOK | Caltex Service Station Glenbrook | 78 Great Western HIGHWAY | Service Station | Under assessment | -33.76545234 | 150.6215447 |
| GLENDALE | Former Service Station | 334-342 Lake ROAD | Unclassified | Regulation under CLM Act not required | -32.92775076 | 151.6433463 |
| GLENDALE | Coles Express Glendale | 593 Main ROAD | Service Station | Under assessment | -32.92709242 | 151.637946 |
| GLENDALE | Woolworths Service Station | Stockland DRIVE | Service Station | Regulation under CLM Act not required | -32.93250548 | 151.6404097 |
| GLEN DENNING | 7-Eleven Plumpton Service Station Glendenning | 1 Dublin (Cnr Richmond Rd) STREET | Service Station | Regulation under CLM Act not required | -33.73988232 | 150.8603323 |
| GLENORIE | Caltex Glenorie Service Station | 912 Old Northern ROAD | Service Station | Under assessment | -33.60550946 | 151.0126731 |
| GLOUCESTER | Caltex Service Station | 141 Church STREET | Service Station | Under assessment | -32.01222514 | 151.9579521 |
| GOOLMANGAR | Goolmangar General Store | 851 Nimbin ROAD | Service Station | Under assessment | -28.74694441 | 153.225401 |
| GOONELLABAH | Invercauld Road Cattle Dip | 161 Invercauld ROAD | Cattle Dip | Contamination currently regulated under CLM Act | -28.8308417 | 153.3098878 |
| GOSFORD | United (former Mobil) Depot | Corner Merinee Road and Bowen CRESCENT | Other Petroleum | Under assessment | -33.41523225 | 151.3257069 |
| GOULBURN | Former Goulburn Gasworks | 1 Blackshaw ROAD | Gasworks | Contamination currently regulated under CLM Act | -34.75237525 | 149.725507 |
| GOULBURN | Mobil Service Station | 129 Lagoon STREET | Service Station | Contamination currently regulated under CLM Act | -34.74618793 | 149.7330484 |
| GOULBURN | Goulburn Tannery | 13 Gibson STREET | Other Industry | Regulation under CLM Act not required | -34.73756525 | 149.72059 |
| GOULBURN | Caltex Depot | 13 Sloane STREET | Other Petroleum | Regulation under CLM Act not required | -34.77423152 | 149.7088626 |
| GOULBURN | Mobil Depot | 23 Braidwood ROAD | Other Petroleum | Under assessment | -34.76217302 | 149.7170897 |
| GOULBURN | Caltex Service Station | 315 Auburn, corner Bradley STREET | Service Station | Regulation under CLM Act not required | -34.74942293 | 149.7232692 |
| GOULBURN | Former Mobil Service Station Goulburn | 422-426 Auburn STREET | Service Station | Regulation under CLM Act not required | -34.74869879 | 149.7229392 |
| GOULBURN | Caltex Service Station | 68 Goldsmith STREET | Service Station | Under assessment | -34.75054432 | 149.7192098 |
| GOULBURN | Caltex Service Station | 72-74 Clinton STREET | Service Station | Regulation under CLM Act not required | -34.75728157 | 149.7135824 |
| GOULBURN | Coles Express Service Station | 90 Cowper (Corner Clinton Street) STREET | Service Station | Regulation under CLM Act not required | -34.75566648 | 149.7107831 |

| Suburb | Site Name | Site Address | Contamination Activity Type | EPA Management Class | Latitude | Longitude |
|-----------|--|---|-----------------------------|---|--------------|-------------|
| GOULBURN | Former Shell Autoport Service Station | Corner Bruce Street and Lagoon STREET | Service Station | Regulation under CLM Act not required | -34.74807885 | 149.7266246 |
| GRAFTON | Lowes Petroleum (BP-Branded) Depot, Grafton | 13 Orara STREET | Other Petroleum | Regulation under CLM Act not required | -29.67016421 | 152.918161 |
| GRAFTON | Turf Street Shop | 161 Turf STREET | Service Station | Under assessment | -29.67412811 | 152.9336609 |
| GRAFTON | Caltex Service Station | 179 Prince STREET | Service Station | Regulation under CLM Act not required | -29.68600117 | 152.9371093 |
| GRAFTON | Former Shell Depot | 2 Milton STREET | Other Petroleum | Regulation under CLM Act not required | -29.67723019 | 152.9205374 |
| GRAFTON | Former BP Service Station (Reliance Petroleum) | 202 Queen STREET | Service Station | Regulation under CLM Act not required | -29.67645469 | 152.9423977 |
| GRAFTON | Former Mobil Depot Grafton | 2-16 Bruce STREET | Other Petroleum | Regulation under CLM Act not required | -29.68093591 | 152.9231289 |
| GRAFTON | Grafton Works Depot | 26-28 Bruce STREET | Other Petroleum | Regulation under CLM Act not required | -29.67975507 | 152.9249357 |
| GRAFTON | BP Service Station (Reliance Petroleum) | 58 Fitzroy STREET | Service Station | Under assessment | -29.69345456 | 152.9373123 |
| GRAFTON | Caltex Service Station | 72 Swallow ROAD | Service Station | Under assessment | -29.73168549 | 152.944024 |
| GRAFTON | Woolworths Petrol | 75 - 77 Fitzroy Street Cnr of Duke STREET | Service Station | Under assessment | -29.69221713 | 152.9343562 |
| GRAFTON | Shell Coles Express Service Station | 91 Bent STREET | Service Station | Under assessment | -29.70605829 | 152.9400329 |
| GRAFTON | Caltex Service Station | Corner Villiers St and Fitzroy STREET | Service Station | Regulation under CLM Act not required | -29.69296308 | 152.9366431 |
| GRANVILLE | Caltex Service Station | 144 Parramatta ROAD | Service Station | Regulation under CLM Act not required | -33.83039605 | 151.0109216 |
| GRANVILLE | Australand | 15-17 Berry STREET | Other Industry | Contamination being managed via the planning process (EP&A Act) | -33.83600073 | 151.0211988 |
| GRANVILLE | 7-Eleven Service Station | 154-160 Parramatta ROAD | Service Station | Regulation under CLM Act not required | -33.83022685 | 151.0101322 |
| GRANVILLE | Woolworths Granville | 158 Clyde STREET | Service Station | Under assessment | -33.84623338 | 151.0124885 |
| GRANVILLE | Old Granville Depot | 23 Elizabeth STREET | Unclassified | Regulation under CLM Act not required | -33.83765925 | 151.008528 |
| GRANVILLE | Evans Deacon Ind | 2B Factory STREET | Other Industry | Ongoing maintenance required to manage residual contamination (CLM Act) | -33.84173556 | 151.0165687 |
| GRANVILLE | A'Becketts Creek | Albert STREET | Unclassified | Under assessment | -33.82735397 | 151.0113643 |
| GREENACRE | Former Plating Works | 12 Claremont STREET | Unclassified | Regulation under CLM Act not required | -33.89992254 | 151.0386128 |
| GREENACRE | 7-Eleven (former Mobil) Service Station | 301-305 Hume HIGHWAY | Service Station | Regulation under CLM Act not required | -33.90524488 | 151.0419971 |
| GREENACRE | Caltex Service Station | 87 - 91 Roberts ROAD | Service Station | Regulation under CLM Act not required | -33.90461089 | 151.0648581 |
| GREENWICH | Gore Creek Reserve - Drainage Line | St Vincents ROAD | Other Industry | Regulation under CLM Act not required | -33.82888693 | 151.1819101 |
| GRENFELL | Grenfell Gasworks | Corner Gooloogong Road & Bourke STREET | Gasworks | Regulation under CLM Act not required | -33.89006016 | 148.1615443 |
| GRENFELL | Former SRA Fuel Depot | Grafton STREET | Other Petroleum | Regulation under CLM Act not required | -33.89351237 | 148.1560188 |

| Suburb | Site Name | Site Address | Contamination Activity Type | EPA Management Class | Latitude | Longitude |
|----------------|---|---|-----------------------------|--|--------------|-------------|
| GRETA | redevelopment site | 112-114 High STREET | Other Industry | Regulation under CLM Act not required | -32.67706709 | 151.3876682 |
| GRETA | Coles Express Greta | 122 New England HIGHWAY | Service Station | Regulation under CLM Act not required | -32.67656357 | 151.3872818 |
| GRETA | Former landfill | Hollingshed ROAD | Landfill | Regulation under CLM Act not required | -32.66705287 | 151.3923474 |
| GREYSTANES | United (former Mobil) Service Station | 73 Ettalong ROAD | Service Station | Under assessment | -33.81822648 | 150.9513946 |
| GRIFFITH | Landmark Fertiliser Storage | 2 - 8 Jensen ROAD | Chemical Industry | Under assessment | -34.29365599 | 146.0536413 |
| GRIFFITH | Caltex Service Station | 2-4 Mackay AVENUE | Service Station | Under assessment | -34.2908766 | 146.0630815 |
| GRIFFITH | Belford Petroleum (former Mobil) Depot | 30 Banna AVENUE | Service Station | Under assessment | -34.29042827 | 146.0595497 |
| GRIFFITH | Caltex Service Station | 32-34 Mackay AVENUE | Service Station | Under assessment | -34.2933331 | 146.0679503 |
| GRIFFITH | Former Murrumbidgee Irrigation Depot | 55-77 Banna AVENUE | Other Industry | Regulation under CLM Act not required | -34.28858242 | 146.0567509 |
| GRIFFITH | Shell Griffith CVRO | 6-10 Mackay AVENUE | Other Petroleum | Under assessment | -34.2910045 | 146.063824 |
| GRIFFITH | BP Service Station (Reliance Petroleum) | 81 Banna AVENUE | Service Station | Under assessment | -34.28851251 | 146.0540815 |
| GRIFFITH | Mobil Depot - Griffith Airport | Off Remembrance DRIVE | Other Petroleum | Regulation under CLM Act not required | -34.25618872 | 146.0620449 |
| GUILDFORD | Rawson Road Service Station | 2 Rawson ROAD | Service Station | Under assessment | -33.86366193 | 151.0088768 |
| GUILDFORD WEST | 7-Eleven Service Station | 176 Fowler ROAD | Service Station | Under assessment | -33.85149493 | 150.9722491 |
| GULGONG | Lowes Petroleum (former BP Depot) Gulgong | 6 Railway STREET | Other Petroleum | Under assessment | -32.35950625 | 149.5461499 |
| GULGONG | The Oval Site | Queen STREET | Unclassified | Under assessment | -32.36169815 | 149.531075 |
| GULMARRAD | BP Service Station Maclean | 3976 Pacific HIGHWAY | Service Station | Regulation under CLM Act not required | -29.48537407 | 153.2004311 |
| GUMLY GUMLY | Caltex Service Station | 3723 Sturt HIGHWAY | Service Station | Regulation under CLM Act not required | -35.13590309 | 147.4424551 |
| GUMLY GUMLY | Brick Kiln Reserve | Eunony Bridge ROAD | Landfill | Regulation under CLM Act not required | -35.12098411 | 147.4196309 |
| GUNDAGAI | Former Mobil Depot | 98 Mount STREET | Other Petroleum | Under assessment | -35.08206783 | 148.096221 |
| GUNNEDAH | Mobil Gunnedah Depot | 16-24 Wentworth STREET | Other Petroleum | Regulation under CLM Act not required | -30.98428725 | 150.260609 |
| GUNNEDAH | Caltex Service Station | 21 Abbott STREET | Service Station | Under assessment | -30.98021001 | 150.2561856 |
| GUNNEDAH | Mobil Service Station | 341 Conadilly STREET | Service Station | Contamination currently regulated under CLM Act | -30.9807394 | 150.2578428 |
| GUNNEDAH | State Property Authority Site | 35 -37 Abbott STREET | Other Petroleum | Under assessment | -30.9789841 | 150.25737 |
| GUNNEDAH | Former Caltex Depot | 61 Railway AVENUE | Other Petroleum | Contamination formerly regulated under the CLM Act | -30.97953242 | 150.2494457 |
| GUNNEDAH | Former Telstra Line Depot | 81 Barber STREET | Other Petroleum | Regulation under CLM Act not required | -30.97933809 | 150.2503121 |
| GUNNEDAH | Former Shell Depot Gunnedah | 85-89 Barber STREET | Other Petroleum | Regulation under CLM Act not required | -30.97949284 | 150.2507401 |
| GUNNEDAH | BP Service Station | Corner Conadilly Street & Henry STREET | Service Station | Contamination currently regulated under CLM Act | -30.98116266 | 150.2583066 |
| GUNNEDAH | Adjacent to Service Station | Intersection of Henry Street and Conadilly STREET | Service Station | Contamination currently regulated under CLM Act | -30.98072588 | 150.2582802 |
| GUNNING | Gunning Motors | 56 Yass STREET | Service Station | Under assessment | -34.78159326 | 149.2684791 |
| GUYRA | Caltex-branded Service Station | 4352 New England HIGHWAY | Service Station | Under assessment | -30.20601937 | 151.6757291 |

| Suburb | Site Name | Site Address | Contamination Activity Type | EPA Management Class | Latitude | Longitude |
|----------------|--|---|-----------------------------|--|--------------|-------------|
| GUYRA | StateRail land leased to Incitec | Starr ROAD | Other Industry | Regulation under CLM Act not required | -30.23157011 | 151.6707135 |
| GWANDALAN | Metro Petroleum Gwandalan (Formerly Gwandalan Auto Care) | 47 Orana ROAD | Service Station | Under assessment | -33.13632941 | 151.5813396 |
| GWANDALAN | Former Gwandalan Landfill | Kanandra DRIVE | Landfill | Regulation under CLM Act not required | -33.17497722 | 151.5917107 |
| GYMEA | 7-Eleven (former Mobil) GyMEA Service Station | 110 GyMEA Bay ROAD | Service Station | Regulation under CLM Act not required | -34.03745848 | 151.0848547 |
| GYMEA BAY | Former Shell GyMEA Bay Service Station | GyMEA Bay ROAD | Service Station | Under assessment | -34.04129676 | 151.0841328 |
| HABERFIELD | 7-Eleven Haberfield | 25-35 Parramatta ROAD | Service Station | Contamination currently regulated under CLM Act | -33.887956 | 151.142868 |
| HALEKULANI | Former Halekulani Landfill | Macleay DRIVE | Landfill | Under assessment | -33.21446301 | 151.5527625 |
| HAMILTON | SRA Land | 10 Maitland ROAD | Unclassified | Regulation under CLM Act not required | -32.91994358 | 151.7512417 |
| HAMILTON | Taxi Services | 116 Tudor STREET | Service Station | Contamination formerly regulated under the CLM Act | -32.92351606 | 151.7454742 |
| HAMILTON | Caltex Hamilton | 59-63 Tudor STREET | Service Station | Under assessment | -32.92498593 | 151.7509313 |
| HAMILTON | Newcastle Toyota | 65 Tudor STREET | Other Petroleum | Under assessment | -32.925171 | 151.7504048 |
| HAMILTON | Hamilton Gasworks | Clyde STREET | Gasworks | Contamination currently regulated under CLM Act | -32.91362741 | 151.7406241 |
| HAMILTON | Hamilton Bus Depot | Cnr Denison Street and Gordon AVENUE | Other Petroleum | Regulation under CLM Act not required | -32.92542648 | 151.7512512 |
| HAMILTON NORTH | Shell Newcastle Terminal | 5 Chatham STREET | Other Petroleum | Contamination currently regulated under CLM Act | -32.91630469 | 151.7408712 |
| HAMILTON NORTH | ELMA | 54 Clyde STREET | Other Industry | Contamination currently regulated under CLM Act | -32.91145768 | 151.7367691 |
| HAMILTON NORTH | Black and Decker | 56 Clyde STREET | Metal Industry | Contamination currently regulated under CLM Act | -32.91080413 | 151.7358236 |
| HARBORD | Former Dry Cleaners | 121 Wyndora AVENUE | Other Industry | Regulation under CLM Act not required | -33.77425321 | 151.2821553 |
| HARDEN | SRA Site | 31 Aurvill ROAD | Unclassified | Regulation under CLM Act not required | -34.54998656 | 148.3689577 |
| HARDEN | SRA Site | 51 Whitton LANE | Unclassified | Contamination formerly regulated under the CLM Act | -34.55396035 | 148.3713349 |
| HARTLEY VALE | Former Shale Oil Refinery | Lot 52 Hartley Vale ROAD | Unclassified | Contamination currently regulated under CLM Act | -33.52925119 | 150.24216 |
| HASTINGS POINT | Coles Express Hastings Point | 99 Tweed Coast ROAD | Service Station | Regulation under CLM Act not required | -28.36914103 | 153.5725676 |
| HAY | Former Shell Hay Depot | 391 Murray STREET | Other Petroleum | Regulation under CLM Act not required | -34.50028195 | 144.8463999 |
| HAY | SRA Land | 429, 431, 435, 437 & 439 Murray STREET | Other Industry | Regulation under CLM Act not required | -34.49965611 | 144.840976 |
| HAY | SRA Land | 443 Murray STREET | Other Industry | Contamination formerly regulated under the CLM Act | -34.49966753 | 144.8410778 |
| HAY | Former Mobil Hay Depot | Corner Lachlan Street and Murray STREET | Other Petroleum | Under assessment | -34.50019184 | 144.8456578 |
| HAY SOUTH | Caltex Service Station | 429-431 Moama STREET | Service Station | Under assessment | -34.52001427 | 144.8380121 |

| Suburb | Site Name | Site Address | Contamination Activity Type | EPA Management Class | Latitude | Longitude |
|----------------|--|--|-----------------------------|--|--------------|-------------|
| HAZELBROOK | Caltex Service Station Hazelbrook | 198 Great Western HIGHWAY | Service Station | Regulation under CLM Act not required | -33.72106175 | 150.4520976 |
| HEATHCOTE | Caltex Service Station | 1344 Princes HIGHWAY | Service Station | Under assessment | -34.08841066 | 151.0072048 |
| HEATHCOTE | Shell Coles Express Service Station | 1355 Princes HIGHWAY | Service Station | Regulation under CLM Act not required | -34.08780042 | 151.0069741 |
| HEATHCOTE | Caltex Service Station | 1403 Princes HIGHWAY | Service Station | Regulation under CLM Act not required | -34.09059834 | 151.003752 |
| HEATHERBRAE | Shell Coles Express Motto Farm Service Station | 2137 Pacific HIGHWAY | Service Station | Under assessment | -32.79835449 | 151.7176284 |
| HEATHERBRAE | Bogas (Former Caltex) Service Station | 3 Speedy Lock LANE | Service Station | Regulation under CLM Act not required | -32.78057822 | 151.7372135 |
| HEXHAM | QR National - Hexham Precinct | 179 & 3/67 Maitland ROAD | Other Industry | Regulation under CLM Act not required | -32.83474038 | 151.6821895 |
| HEXHAM | Cummins Newcastle | 21 Gallegan STREET | Other Industry | Under assessment | -32.83186739 | 151.686709 |
| HEXHAM | Caltex-Bogas Warehouse | 239 Old Maitland ROAD | Service Station | Under assessment | -32.82899942 | 151.6861849 |
| HEXHAM | Industrial Galvanizers | 312 Pacific HIGHWAY | Metal Industry | Contamination currently regulated under POEO Act | -32.83457186 | 151.6884941 |
| HEXHAM | Caltex Service Station | 360 Old Maitland ROAD | Service Station | Under assessment | -32.82844873 | 151.6851063 |
| HEXHAM | BP Service Station (Reliance Petroleum) | Corner Pacific Highway and Old Maitland ROAD | Service Station | Regulation under CLM Act not required | -32.82756403 | 151.6846929 |
| HEXHAM | Forgacs Site | Sparke STREET | Chemical Industry | Contamination currently regulated under CLM Act | -32.85464558 | 151.6988053 |
| HILLSTON | Former BP Depot Hillston | 141-143 Cowper STREET | Other Petroleum | Regulation under CLM Act not required | -33.48823546 | 145.5381623 |
| HOLBROOK | Caltex Truckstop | Hume HIGHWAY | Service Station | Under assessment | -35.71332625 | 147.3207237 |
| HOME BUSH | Ausgrid Mason Park Substation | 1 Underwood ROAD | Other Industry | Regulation under CLM Act not required | -33.85674677 | 151.0747044 |
| HOME BUSH BAY | WSN Auburn Waste and Recycling Centre | Corner Pondage Link and Hill ROAD | Landfill | Under assessment | -33.84359299 | 151.0593656 |
| HOME BUSH WEST | Former Ford Landfill | 22 Mandemar AVENUE | Landfill | Under assessment | -33.86180526 | 151.0635664 |
| HOME BUSH WEST | Caltex Service Station Homebush West | 334-336 Parramatta ROAD | Service Station | Regulation under CLM Act not required | -33.8581543 | 151.0681261 |
| HORNSBY | Coles Express Hornsby | 194- 206 Pacific HIGHWAY | Service Station | Contamination currently regulated under CLM Act | -33.7071993 | 151.0991452 |
| HORNSBY | Hornsby Train Maintenance Centre | 1B Stephen STREET | Other Industry | Under assessment | -33.69342449 | 151.1035295 |
| HORNSBY | Midas Car Care Centre Hornsby | 2A Linda STREET | Unclassified | Regulation under CLM Act not required | -33.70052215 | 151.1004786 |
| HOXTON PARK | Endeavour Energy Hoxton Park | 490 Hoxton Park ROAD | Other Industry | Regulation under CLM Act not required | -33.92766437 | 150.8689069 |
| HUNTERS HILL | Coles Express Hunters Hill | 4 Ryde ROAD | Service Station | Regulation under CLM Act not required | -33.8317985 | 151.141655 |
| HUNTERS HILL | Former Radium Factory | 7-9 Nelson PARADE | Other Industry | Under assessment | -33.84218911 | 151.164968 |
| HUNTERS HILL | Foreshore Land | Rear of 7, 9 & 11 Nelson PARADE | Unclassified | Contamination currently regulated under CLM Act | -33.84248362 | 151.1649249 |
| HURLSTONE PARK | Former Speedway Petroleum Service Station | 610 - 618 New Canterbury ROAD | Service Station | Contamination currently regulated under CLM Act | -33.90541228 | 151.1322009 |
| HURLSTONE PARK | 7-Eleven Hurlstone Park | 670 New Canterbury ROAD | Service Station | Regulation under CLM Act not required | -33.90510388 | 151.1299825 |

| Suburb | Site Name | Site Address | Contamination Activity Type | EPA Management Class | Latitude | Longitude |
|------------------|---|---|-----------------------------|---|--------------|-------------|
| HURLSTONE PARK | Former Telstra Depot | 82 Canterbury ROAD | Service Station | Regulation under CLM Act not required | -33.90803171 | 151.1258121 |
| HURSTVILLE GROVE | Moore Reserve | Morshead DRIVE | Landfill | Contamination currently regulated under CLM Act | -33.97920603 | 151.0873578 |
| INVERELL | Caltex Service Station | 139-143 Otho STREET | Service Station | Under assessment | -29.77819403 | 151.1145699 |
| INVERELL | Former Service Station | 20 Oliver STREET | Service Station | Regulation under CLM Act not required | -29.77229743 | 151.1152692 |
| INVERELL | Former Shell Depot | 25 Edward STREET | Other Petroleum | Regulation under CLM Act not required | -29.76151684 | 151.1182033 |
| INVERELL | Former Mobil Inverell Depot | 29-33 Edward STREET | Other Petroleum | Under assessment | -29.76135322 | 151.1171412 |
| INVERELL | Caltex Service Station | 4 Edward STREET | Service Station | Under assessment | -29.76123104 | 151.1147983 |
| INVERELL | Caltex Service Station | 55-59 Ring STREET | Service Station | Under assessment | -29.76204512 | 151.1141737 |
| INVERELL | Former Mobil Service Station | Corner Otho Street and Henderson STREET | Service Station | Under assessment | -29.7786926 | 151.1149921 |
| ISLINGTON | Shell Pipeline Easement (vacant land) | 24 Fern STREET | Other Petroleum | Under assessment | -32.91706254 | 151.7473809 |
| ISLINGTON | Caltex Service Station | 240 Maitland ROAD | Service Station | Under assessment | -32.91138644 | 151.7457701 |
| JAMISONTOWN | BP Service Station Jamisontown | 124 - 128 Mulgoa ROAD | Service Station | Under assessment | -33.76978323 | 150.6764977 |
| JAMISONTOWN | Former Caltex Jamisontown | 229-231 Mulgoa ROAD | Service Station | Under assessment | -33.76661447 | 150.6784735 |
| JAMISONTOWN | 7-Eleven Service Station | 92 Mulgoa ROAD | Service Station | Contamination currently regulated under CLM Act | -33.7667231 | 150.6796488 |
| JANNALI | Former Mobil Service Station | 121 Georges River ROAD | Service Station | Regulation under CLM Act not required | -34.01614613 | 151.0681921 |
| JENNINGS | Former Arsenic Poison Factory | Duke Street, Manor Street and King STREET | Chemical Industry | Under assessment | -28.92833023 | 151.9301552 |
| JESMOND | Caltex Service Station | 27 Bluegum ROAD | Service Station | Under assessment | -32.9029287 | 151.691164 |
| JINDABYNE | Caltex Service Station | 50 Kosciuszko ROAD | Service Station | Under assessment | -36.41395847 | 148.6225113 |
| JINDABYNE | BP Service Station (Reliance Petroleum) | 8 Kosciuszko ROAD | Service Station | Regulation under CLM Act not required | -36.41478692 | 148.6178882 |
| JUNEE | Subdivision Proposal | 5858 Gundagai ROAD | Unclassified | Regulation under CLM Act not required | -34.87783587 | 147.6067578 |
| KANAHOOKA | Former Smelter Site | Kanahooka ROAD | Metal Industry | Under assessment | -34.49406369 | 150.8227583 |
| KANDOS | Cement Australia Kandos Cement Works | 1 Jamieson STREET | Other Industry | Under assessment | -32.86399912 | 149.9779259 |
| KARIONG | Coles Express Kariong | 6-8 Central Coast HIGHWAY | Service Station | Under assessment | -33.43443192 | 151.2963401 |
| KARIONG | Caltex Service Station | Lot 2 Langford DRIVE | Service Station | Regulation under CLM Act not required | -33.43934827 | 151.2935447 |
| KARUAH | BP Roadhouse Karuah | 403 Tarean ROAD | Service Station | Under assessment | -32.65371781 | 151.9629963 |
| KATOOMBA | Aldi Stores | 201 Katoomba STREET | Service Station | Regulation under CLM Act not required | -33.71756625 | 150.3101649 |
| KATOOMBA | Former Katoomba/Leura Gasworks | Megalong STREET | Gasworks | Contamination currently regulated under CLM Act | -33.71318559 | 150.3187284 |
| KELLYVILLE | BP Service Station | 19-21 Windsor ROAD | Service Station | Under assessment | -33.71280997 | 150.9590756 |
| KELLYVILLE | Caltex Service Station | 3-5 Windsor ROAD | Service Station | Regulation under CLM Act not required | -33.71436125 | 150.9602175 |
| KELSO | Caltex Service Station Kelso | 19 Sydney ROAD | Service Station | Regulation under CLM Act not required | -33.41904247 | 149.6023985 |
| KELSO | BP Service Station (Reliance Petroleum) | 63 Sydney ROAD | Service Station | Under assessment | -33.41925328 | 149.6076677 |

| Suburb | Site Name | Site Address | Contamination Activity Type | EPA Management Class | Latitude | Longitude |
|---------------|--|--|-----------------------------|---|--------------|-------------|
| KEMBLA GRANGE | ShawCor Australia | 66 West Dapto ROAD | Other Petroleum | Regulation under CLM Act not required | -34.46875328 | 150.8106326 |
| KEMBLAWARRA | Griffins Bay, Lake Illawarra | Shellharbour ROAD | Landfill | Regulation under CLM Act not required | -34.49653984 | 150.8943776 |
| KEMPS CREEK | Caltex Service Station | 1163 Mamre ROAD | Service Station | Under assessment | -33.86972102 | 150.7966074 |
| KEMPSEY | Former Mobil Service Station NL3448 | 108-112 Smith STREET | Service Station | Under assessment | -31.07492508 | 152.8431945 |
| KEMPSEY | Former Mobil depot | 14 Hopetoun STREET | Other Petroleum | Regulation under CLM Act not required | -31.07603107 | 152.8350132 |
| KEMPSEY | Mobil Depot | 154 Belgrave STREET | Service Station | Regulation under CLM Act not required | -31.07965043 | 152.8326303 |
| KEMPSEY | Kempsey Showground | 19 Sea STREET | Unclassified | Contamination being managed via the planning process (EP&A Act) | -31.07334836 | 152.8308795 |
| KEMPSEY | Former Shell Depot | 43-51 Gladstone STREET | Other Petroleum | Regulation under CLM Act not required | -31.07500944 | 152.8346699 |
| KEMPSEY | Shell Coles Express Service Station | Corner Pacific Highway and Cochrane STREET | Service Station | Under assessment | -31.07036743 | 152.8461571 |
| KENSINGTON | Footpath adjacent to 10-20 Anzac Parade | 10-20 Anzac PARADE | Service Station | Regulation under CLM Act not required | -33.9032124 | 151.2237836 |
| KENSINGTON | 7-Eleven Kensington | 135 Anzac PARADE | Service Station | Under assessment | -33.91035885 | 151.2228537 |
| KENSINGTON | Caltex Service Station | 219a Anzac PARADE | Service Station | Under assessment | -33.91460752 | 151.2251266 |
| KENSINGTON | Former Ampol Service Station | 76-82 Anzac PARADE | Service Station | Regulation under CLM Act not required | -33.9059246 | 151.2242891 |
| KENTHURST | Vacant Land | 259 McCylmonts ROAD | Unclassified | Regulation under CLM Act not required | -33.61283529 | 150.9425303 |
| KHANCOBAN | Khancoban Tip | Alpine WAY | Landfill | Regulation under CLM Act not required | -36.21994191 | 148.1542718 |
| KIAMA | Former Gasworks | 105 to 109 and 113 Shoalhaven STREET | Gasworks | Regulation under CLM Act not required | -34.67416881 | 150.8504143 |
| KIAMA HEIGHTS | Former Mobil Service Station Kiama Heights | 7-9 South Kiama DRIVE | Service Station | Under assessment | -34.69553931 | 150.8437977 |
| KILLARA | Former BP Service Station Lindfield | 478 Pacific HIGHWAY | Service Station | Contamination currently regulated under CLM Act | -33.7719298 | 151.1613874 |
| KILLARA | 7-Eleven Service Station (Former Mobil) | 496 Pacific HIGHWAY | Service Station | Contamination currently regulated under CLM Act | -33.77146554 | 151.1606903 |
| KILLARA | Killara Garage | 544 Pacific HIGHWAY | Service Station | Regulation under CLM Act not required | -33.76974164 | 151.1599696 |
| KILLARA | Land Adjacent to Former Service Station Site | 684-684a, 690, 692 and 696 Pacific HIGHWAY | Service Station | Contamination formerly regulated under the CLM Act | -33.76312226 | 151.1549237 |
| KILLARA | Former Caltex Service Station | 692B-694 Pacific HIGHWAY | Service Station | Contamination formerly regulated under the CLM Act | -33.76306802 | 151.1550109 |
| KINGS PARK | Multi-Fill | 14 Garling ROAD | Unclassified | Regulation being finalised | -33.74478046 | 150.9111964 |
| KINGS PARK | Former Dow Corning Factory | 21 Tattersall ROAD | Chemical Industry | Contamination currently regulated under CLM Act | -33.75012653 | 150.9138477 |
| KINGSFORD | Coles Express Service Station Kingsford | 58 Gardeners ROAD | Service Station | Regulation under CLM Act not required | -33.9250054 | 151.2257601 |
| KINGSFORD | Caltex Service Station | 603-611 Anzac PARADE | Service Station | Under assessment | -33.93435787 | 151.2371198 |
| KINGSGROVE | Shell Coles Express Service Station | 137 Kingsgrove ROAD | Service Station | Regulation under CLM Act not required | -33.93276948 | 151.099026 |

| Suburb | Site Name | Site Address | Contamination Activity Type | EPA Management Class | Latitude | Longitude |
|-------------|---|---|-----------------------------|--|--------------|-------------|
| KINGSGROVE | State Transit Authority Depot | 17-23 Richland STREET | Other Petroleum | Regulation under CLM Act not required | -33.93646086 | 151.0973617 |
| KINGSGROVE | Caltex Kingsgrove | 351-357 Stoney Creek ROAD | Service Station | Regulation under CLM Act not required | -33.95132175 | 151.0926872 |
| KIRRAWEE | Caltex-branded Kirrawee Service Station | (1-3 Waratah Street) 487 Princes HIGHWAY | Service Station | Regulation under CLM Act not required | -34.02915971 | 151.0808279 |
| KIRRAWEE | Ingal Civil Products | 127-141 Bath ROAD | Metal Industry | Regulation under CLM Act not required | -34.03029516 | 151.0754469 |
| KIRRAWEE | Coles Express Kirrawee | 470 Princes HIGHWAY | Service Station | Under assessment | -34.02735302 | 151.0845079 |
| KIRRAWEE | 7-Eleven (former Mobil) Service Station | 542 Princes HIGHWAY | Service Station | Under assessment | -34.03238179 | 151.0758071 |
| KOGARAH | Caltex Service Station | 29 President AVENUE | Service Station | Under assessment | -33.96516866 | 151.141145 |
| KOGARAH | Woolworths Petrol Service Station | 69 Princes HIGHWAY | Service Station | Regulation under CLM Act not required | -33.96330397 | 151.1371182 |
| KOGARAH | 7-Eleven Service Station | 736 Princes HIGHWAY | Service Station | Regulation under CLM Act not required | -33.96406472 | 151.1376011 |
| KOGARAH | Scarborough Park South | Production AVENUE | Landfill | Regulation being finalised | -33.97922253 | 151.140276 |
| KOOLKHAN | Former Koolkhan Power Station | Summerland WAY | Other Industry | Regulation under CLM Act not required | -29.61688704 | 152.9300645 |
| KOORAGANG | Orica Kooragang Island | 15 Greenleaf ROAD | Chemical Industry | Contamination currently regulated under CLM Act | -32.89654619 | 151.7771372 |
| KOORAGANG | Former Boral Timber Export Facility | 16 Heron ROAD | Other Industry | Regulation under CLM Act not required | -32.89710295 | 151.7739966 |
| KOORAGANG | Industrial Facility | 39 Heron ROAD | Chemical Industry | Under assessment | -32.891513 | 151.778663 |
| KOORAGANG | NPC, berths 2 and 3 | Heron ROAD | Metal Industry | Regulation being finalised | -32.89260063 | 151.7742527 |
| KOORAGANG | Kooragang Island Waste Facility | Lot 121 DP874949 OTHER | Metal Industry | Contamination currently regulated under POEO Act | -32.88250732 | 151.7466125 |
| KOORAGANG | Transpacific Technical Services | Raven STREET | Unclassified | Under assessment | -32.8634857 | 151.7414904 |
| KOORINGAL | Caltex Service Station | 265-267 Lake Albert ROAD | Service Station | Under assessment | -35.14078443 | 147.3755442 |
| KOSCIUSZKO | Sawpit Creek landfill | 13km from Jindabyne, off Kosciuszko ROAD | Landfill | Regulation under CLM Act not required | -36.34858097 | 148.5673374 |
| KOSCIUSZKO | Khancoban Spoil Dump | Alpine WAY | Landfill | Regulation under CLM Act not required | -36.21982803 | 148.1527401 |
| KOSCIUSZKO | Smiggin Holes Snow Clearing Shed | Link ROAD | Landfill | Regulation under CLM Act not required | -36.39098211 | 148.4304981 |
| KURMOND | BP Service Station | 501 Bells Line of road ROAD | Service Station | Contamination formerly regulated under the CLM Act | -33.55096662 | 150.6911676 |
| KURNELL | Caltex Refinery | 2 Solander STREET | Other Petroleum | Contamination currently regulated under POEO Act | -34.0175214 | 151.2159572 |
| KURNELL | Former Phillips Imperial Chemicals site | 260 Captain Cook DRIVE | Chemical Industry | Regulation under CLM Act not required | -34.02493837 | 151.1952149 |
| KURNELL | Abbott Australasia | Captain Cook DRIVE | Chemical Industry | Contamination formerly regulated under the CLM Act | -34.02339937 | 151.19921 |
| KURNELL | Former Caltex Kurnell Service Station | Captain Cook Drive Corner Solander STREET | Service Station | Under assessment | -34.01269846 | 151.2094347 |
| KURRI KURRI | Caltex Service Station | 279-281 Lang STREET | Service Station | Contamination currently regulated under CLM Act | -32.82047175 | 151.477646 |
| KURRI KURRI | Kurri Kurri Smelter | Hart ROAD | Metal Industry | Regulation under CLM Act not required | -32.7873063 | 151.4828827 |
| KYOGLE | Caltex Service Station | 26 Summerland WAY | Service Station | Under assessment | -28.61806766 | 153.003862 |

| Suburb | Site Name | Site Address | Contamination Activity Type | EPA Management Class | Latitude | Longitude |
|-----------------|--|-----------------------------------|-----------------------------|--|--------------|-------------|
| LAKE HAVEN | Caltex Service Station | Goobarabah Ave Cnr Gorokan DRIVE | Service Station | Under assessment | -33.24337276 | 151.5065335 |
| LAKE MUNMORAH | Caltex Service Station | 1135 Pacific HIGHWAY | Service Station | Under assessment | -33.18501024 | 151.5526114 |
| LAKEMBA | Former Lakemba Police Station | 59 Quigg STREET | Unclassified | Regulation under CLM Act not required | -33.92199239 | 151.079412 |
| LAKEMBA | Caltex Service Station - Corner Punchbowl Rd and Wangee Rd | 81 Wangee ROAD | Service Station | Regulation under CLM Act not required | -33.91153044 | 151.073306 |
| LAKEMBA | Caltex Service Station | 961-967 Canterbury ROAD | Service Station | Regulation under CLM Act not required | -33.92671102 | 151.0814905 |
| LAMBTON | Caltex Service Station | 422 Newcastle ROAD | Service Station | Under assessment | -32.9095592 | 151.7109684 |
| LANE COVE | 7-Eleven Service Station | 203 Burns Bay ROAD | Service Station | Regulation under CLM Act not required | -33.81458334 | 151.1543844 |
| LANE COVE | Coles Express Service Station Burns Bay | 254 Burns Bay ROAD | Service Station | Regulation under CLM Act not required | -33.81719214 | 151.1518774 |
| LANE COVE | BP Service Station | 62 Epping ROAD | Service Station | Under assessment | -33.81108427 | 151.1641531 |
| LANE COVE | Pacific Power | Sirius ROAD | Landfill | Contamination formerly regulated under the CLM Act | -33.80701776 | 151.1449658 |
| LANE COVE NORTH | Former Caltex Service Station | 428-432 Mowbray ROAD | Service Station | Regulation under CLM Act not required | -33.80804563 | 151.1721538 |
| LANE COVE WEST | Caltex Lane Cove West | 235-245 Burns Bay ROAD | Service Station | Under assessment | -33.81719214 | 151.1518774 |
| LANE COVE WEST | Ventemans Reach Bushland | Off Mars ROAD | Unclassified | Under assessment | -33.80615015 | 151.1451474 |
| LANSVALE | Mobil Service Station | 161 Hume HIGHWAY | Service Station | Contamination formerly regulated under the CLM Act | -33.89442261 | 150.9571507 |
| LANSVALE | Mobil Service Station | 44 Hume HIGHWAY | Service Station | Regulation under CLM Act not required | -33.89172416 | 150.9656537 |
| LANSVALE | Coles Express Lansvale | 65 Hume HIGHWAY | Service Station | Under assessment | -33.89295753 | 150.9606136 |
| LAURIETON | Caltex Service Station | 461 Ocean DRIVE | Service Station | Under assessment | -31.64367775 | 152.7977735 |
| LAVENDER BAY | SRA Land | French STREET | Unclassified | Regulation under CLM Act not required | -33.84560621 | 151.2030148 |
| LAVINGTON | Former Caltex Service Station | 373-375 Wagga ROAD | Service Station | Regulation under CLM Act not required | -36.04797551 | 146.9385325 |
| LAVINGTON | Caltex Service Station | 436 Wagga (corner Dick Road) ROAD | Service Station | Regulation under CLM Act not required | -36.04500034 | 146.9444932 |
| LAVINGTON | Former ERS liquid waste treatment and storage facility | 819 Knights ROAD | Other Industry | Under assessment | -36.06763885 | 146.942143 |
| LEETON | Yenda Producers (formerly Incitec) Leeton | 1 - 2 Canal STREET | Other Petroleum | Under assessment | -34.55181457 | 146.3863516 |
| LEETON | Caltex Service Station | 1 Belah STREET | Service Station | Regulation under CLM Act not required | -34.55421752 | 146.3998431 |
| LEETON | Former Mobil Depot | 108 Calrose STREET | Other Petroleum | Under assessment | -34.55813326 | 146.3921296 |
| LEETON | Former Fuel Depot, Leeton | 1-3 Short St STREET | Other Petroleum | Under assessment | -34.55253237 | 146.3864507 |
| LEICHHARDT | SRA Land | 10-11 Balmain ROAD | Other Industry | Contamination formerly regulated under the CLM Act | -33.87774852 | 151.1590952 |
| LEICHHARDT | Former Kolotex site | 22 George STREET | Other Industry | Contamination currently regulated under CLM Act | -33.888 | 151.148 |
| LEICHHARDT | Former Labelcraft Site | 30-40 George STREET | Chemical Industry | Contamination currently regulated under CLM Act | -33.887795 | 151.148486 |
| LEICHHARDT | RailCorp Leichhardt | 7 Darley ROAD | Other Industry | Regulation under CLM Act not required | -33.87520846 | 151.1539012 |

| Suburb | Site Name | Site Address | Contamination Activity Type | EPA Management Class | Latitude | Longitude |
|-----------------|--|--|-----------------------------|---|--------------|-------------|
| LEICHHARDT | Bus Depot (Area E) | Cnr Balmain Rd and City West LINK | Other Industry | Under assessment | -33.87589727 | 151.1598073 |
| LENNOX HEAD | Spoors Dip | 13 Fig Tree Hill DRIVE | Cattle Dip | Contamination formerly regulated under the CLM Act | -28.78258175 | 153.5752527 |
| LENNOX HEAD | Former Caltex Lennox Head | Byron STREET | Service Station | Regulation under CLM Act not required | -28.79189328 | 153.5883225 |
| LEPPINGTON | Coles Express Leppington | 1443 Camden Valley WAY | Service Station | Regulation under CLM Act not required | -33.96631609 | 150.8154793 |
| LEUMEAH | Caltex Service Station | 6 Rudd ROAD | Service Station | Regulation under CLM Act not required | -34.05398325 | 150.8299209 |
| LEURA | Former Leura Garage | 126-128 Leura MALL | Service Station | Under assessment | -33.7125311 | 150.3315386 |
| LIDDELL | Liddell Power Station | New England HIGHWAY | Other Industry | Under assessment | -32.37393962 | 150.9756283 |
| LIDSDALE | Angus Place Colliery | Wolgan ROAD | Other Industry | Under assessment | -33.35274573 | 150.0996773 |
| LIDSDALE | Kerosene Vale Colliery | Wolgan ROAD | Other Industry | Under assessment | -33.38145755 | 150.0940097 |
| LIGHTNING RIDGE | Former Ambulance Station | 18 - 42 Pandora STREET | Other Industry | Regulation under CLM Act not required | -29.43133877 | 147.9812981 |
| LIGHTNING RIDGE | Caltex Service Station | Onyx St Cnr Morilla STREET | Service Station | Regulation under CLM Act not required | -29.42922885 | 147.9747954 |
| LILLIAN ROCK | Former 'Peters Dip' Cattle Tick Dip Site | 427 Lillian Rock ROAD | Cattle Dip | Regulation under CLM Act not required | -28.5314327 | 153.1556392 |
| LINDFIELD | 7-Eleven (former Mobil) Service Station | 238 Pacific HIGHWAY | Service Station | Under assessment | -33.7788603 | 151.1689594 |
| LISAROW | Lisarow Recycling Site | 902-909 Pacific HIGHWAY | Metal Industry | Under assessment | -33.38420179 | 151.3655856 |
| LISMORE | Shell Coles Express Service Station | 100 Dawson STREET | Service Station | Regulation under CLM Act not required | -28.81140865 | 153.2800472 |
| LISMORE | Former Shell Depot | 116 Wilson STREET | Other Petroleum | Regulation under CLM Act not required | -28.81070081 | 153.2621577 |
| LISMORE | Caltex Lismore Service Station | 136 Woodlark STREET | Service Station | Under assessment | -28.80807597 | 153.2807591 |
| LISMORE | Caltex Service Station | 73-75 Dawson STREET | Service Station | Regulation under CLM Act not required | -28.80894415 | 153.2809619 |
| LISMORE | Lismore Gasworks | Cnr John Street & Keen STREET | Gasworks | Ongoing maintenance required to manage residual contamination (CLM Act) | -28.81764489 | 153.2710196 |
| LISMORE | SRA Land | Norco LANE | Unclassified | Regulation under CLM Act not required | -28.810742 | 153.2702306 |
| LISMORE HEIGHTS | Coles Express Lismore Heights | 426 Ballina ROAD | Service Station | Contamination currently regulated under CLM Act | -28.81068067 | 153.3053065 |
| LITHGOW | Jasbe BP-branded Service Station (Former Reliance Petroleum) | 1106 Great Western HIGHWAY | Service Station | Under assessment | -33.48426647 | 150.134992 |
| LITHGOW | Former Mobil Depot | 353 Main STREET | Other Petroleum | Under assessment | -33.48235166 | 150.1383012 |
| LITHGOW | Lithgow Thales | 4 Martini PARADE | Metal Industry | Contamination formerly regulated under the CLM Act | -33.49012248 | 150.1415389 |
| LITHGOW | Former Shell Depot | 6 Gasworks LANE | Other Petroleum | Under assessment | -33.47995091 | 150.162216 |
| LITHGOW | Caltex Lithgow (Quota Park) | Adjacent to 1131 Great Western HIGHWAY | Unclassified | Regulation under CLM Act not required | -33.47927554 | 150.1366238 |
| LITHGOW | Former Gasworks | Mort STREET | Gasworks | Regulation under CLM Act not required | -33.47995167 | 150.1635401 |
| LIVERPOOL | AC McGrath (Wholesale) Pty Ltd | 20 Shepherd (Cnr Atkinson St) STREET | Other Industry | Under assessment | -33.9320192 | 150.9236862 |

| Suburb | Site Name | Site Address | Contamination Activity Type | EPA Management Class | Latitude | Longitude |
|-------------------|---|---------------------------------------|-----------------------------|--|--------------|-------------|
| LIVERPOOL | Former Car Park | 4 - 6 Rose STREET | Unclassified | Regulation under CLM Act not required | -33.93258955 | 150.9157936 |
| LIVERPOOL | Woolworths Service Station | 59-67 Orange Grove ROAD | Service Station | Regulation under CLM Act not required | -33.90711248 | 150.9178855 |
| LOFTUS | BP Freedom Fuel Service Station Loftus | 127 Loftus AVENUE | Service Station | Under assessment | -34.04570765 | 151.0508004 |
| LONG JETTY | 7-Eleven (former Mobil) Service Station | 184-186 The Entrance ROAD | Service Station | Regulation under CLM Act not required | -33.35089363 | 151.4924904 |
| LONG JETTY | Westside Petroleum Service Station | 290-294 The Entrance ROAD | Service Station | Under assessment | -33.35688982 | 151.4862246 |
| LONG JETTY | Brocks Garage | 326 The Entrance ROAD | Service Station | Under assessment | -33.35897356 | 151.4847709 |
| LONG JETTY | Caltex Service Station | 431 The Entrance ROAD | Service Station | Regulation under CLM Act not required | -33.36022468 | 151.4826553 |
| LONGUEVILLE | Caltex Service Station | 5-7 Northwood ROAD | Service Station | Under assessment | -33.82452775 | 151.1725758 |
| LUCAS HEIGHTS | Harringtons Quarry | access from Little Forest ROAD | Landfill | Contamination currently regulated under CLM Act | -34.03555347 | 150.9751826 |
| LUCAS HEIGHTS | IWC landfill | Little Forest ROAD | Landfill | Contamination currently regulated under CLM Act | -34.03214889 | 150.9753474 |
| LUDDENHAM | Caltex Service Station | 3019-3035 The Northern ROAD | Service Station | Under assessment | -33.87536093 | 150.6888872 |
| MACKSVILLE | Caltex Service Station | Pacific (22-24 Cooper Street) HIGHWAY | Service Station | Regulation under CLM Act not required | -30.70977455 | 152.9198448 |
| MACLEAN | MacLean Outdoors | 255 River STREET | Service Station | Under assessment | -29.45782683 | 153.1970725 |
| MACQUARIE FIELDS | Caltex Service Station | 68 Harold STREET | Service Station | Under assessment | -33.98557276 | 150.8933681 |
| MACQUARIE PARK | Waterloo Road | 1 Waterloo ROAD | Other Petroleum | Under assessment | -33.78806 | 151.133209 |
| MACQUARIE PARK | Caltex North Ryde Service Station | 41-43 Epping ROAD | Service Station | Regulation under CLM Act not required | -33.79138236 | 151.1312248 |
| MAITLAND | Coles Express Service Station | 235 High STREET | Service Station | Regulation under CLM Act not required | -32.73923807 | 151.5620399 |
| MAITLAND | Maitland Gasworks | Charles STREET | Gasworks | Contamination currently regulated under CLM Act | -32.73603658 | 151.5578926 |
| MAITLAND | Hannan and High Street | Hannan Street and High STREET | Service Station | Regulation under CLM Act not required | -32.72731682 | 151.5515673 |
| MALABAR | ANZAC Rifle Range former landfill | Franklin STREET | Landfill | Regulation being finalised | -33.95792671 | 151.2566373 |
| MANDALONG | Mandalong Mine | Mandalong ROAD | Other Industry | Under assessment | -33.11725583 | 151.4616452 |
| MANGROVE MOUNTAIN | Poultry Litter Containment Pit site | 258 Waratah ROAD | Unclassified | Regulation under CLM Act not required | -33.28917277 | 151.167235 |
| MANILLA | Tamworth Regional Council Works Depot - Manilla | 73 River STREET | Other Petroleum | Regulation under CLM Act not required | -30.746085 | 150.725363 |
| MANLY | St Patrick's Estate | 151 Darley ROAD | Unclassified | Regulation under CLM Act not required | -33.8044568 | 151.2938595 |
| MANLY | Caltex Service Station | 86 Pittwater ROAD | Service Station | Under assessment | -33.79306889 | 151.2858638 |
| MANLY | Former Little Manly Point Gasworks | End of Stuart STREET | Gasworks | Regulation under CLM Act not required | -33.80842005 | 151.2877784 |
| MANLY | Little Manly Point | Stuart STREET | Gasworks | Contamination formerly regulated under the CLM Act | -33.80814626 | 151.2876245 |
| MANLY VALE | Caltex Service Station Manly Vale | 236-238 Condamine STREET | Service Station | Regulation under CLM Act not required | -33.78508231 | 151.2674386 |
| MANLY VALE | Former Landfill Addiscombe Road | Addiscombe ROAD | Landfill | Contamination currently regulated under CLM Act | -33.78307439 | 151.2747846 |

| Suburb | Site Name | Site Address | Contamination Activity Type | EPA Management Class | Latitude | Longitude |
|----------------|---|--|-----------------------------|--|--------------|-------------|
| MANNERING PARK | Parkview General Store (a former service station) | 2 Vales ROAD | Service Station | Under assessment | -33.14753814 | 151.5387832 |
| MANNERING PARK | Manning Park Mini Mart | 70 Vales ROAD | Service Station | Under assessment | -33.15236501 | 151.5371767 |
| MARAYONG | 7-Eleven (former Mobil Blacktown West) Service Station Marayong | 173 Richmond ROAD | Service Station | Regulation under CLM Act not required | -33.75472796 | 150.8913605 |
| MARAYONG | Woolworths Petrol Service Station Marayong | Corner Vardys Road and Turbo ROAD | Service Station | Regulation under CLM Act not required | -33.7452356 | 150.9041601 |
| MARDI | Former Mardi Landfill | 70-90 McPherson ROAD | Landfill | Regulation under CLM Act not required | -33.29273289 | 151.4100941 |
| MARKS POINT | Former Mobil Service Station (now 7-Eleven) | 770-772 Pacific HIGHWAY | Service Station | Contamination formerly regulated under the CLM Act | -33.05646268 | 151.6533795 |
| MARKS POINT | Former Mobil Aviation Depot Belmont Airport | 864 Pacific HIGHWAY | Other Petroleum | Under assessment | -33.06657244 | 151.6497674 |
| MAROUBRA | Coles Express Pagewood Service Station, Maroubra | 299 Bunnerong PARADE | Service Station | Regulation under CLM Act not required | -33.94071282 | 151.2285063 |
| MARRANGAROO | Mobil Service Station | 394-398 Great Western HIGHWAY | Service Station | Under assessment | -33.45253322 | 150.1181023 |
| MARRICKVILLE | 2 Carrington Road | 2 Carrington ROAD | Unclassified | Regulation under CLM Act not required | -33.91596071 | 151.1597199 |
| MARRICKVILLE | TRW Steering and Suspension | 22-28 Carrington ROAD | Other Industry | Contamination formerly regulated under the CLM Act | -33.92012667 | 151.1566181 |
| MARRICKVILLE | RailCorp | 361 Victoria ROAD | Other Industry | Regulation under CLM Act not required | -33.91404835 | 151.1557132 |
| MARRICKVILLE | Former Mobil Service Station | 384 Illawarra ROAD | Service Station | Under assessment | -33.91534969 | 151.1506717 |
| MARRICKVILLE | Woolworths Petrol Service Station Marrickville | 490 Illawarra ROAD | Service Station | Regulation under CLM Act not required | -33.91845177 | 151.1459951 |
| MARRICKVILLE | Mackey Park | Cnr Richardsons Crescent and Carrington ROAD | Landfill | Regulation under CLM Act not required | -33.9220263 | 151.1547903 |
| MARRICKVILLE | Dry Cleaners and Loading Dock (adjacent Lot 1 DP612551) | Smidmore STREET | Other Industry | Under assessment | -33.90707592 | 151.171701 |
| MARRICKVILLE | Cooks River Aqueduct | Thornley STREET | Unclassified | Contamination formerly regulated under the CLM Act | -33.92204604 | 151.1480332 |
| MARSDEN PARK | 226 Grange Avenue | 226 Grange AVENUE | Unclassified | Under assessment | -33.70259609 | 150.83825 |
| MARSFIELD | Coles Express Marsfield | 189 Epping ROAD | Service Station | Under assessment | -33.77519246 | 151.1053691 |
| MARULAN | BP Express Marulan (Northbound) | (Northbound) Hume HIGHWAY | Service Station | Regulation under CLM Act not required | -34.7188332 | 149.9949547 |
| MARULAN | BP Service Station | (Southbound) Hume HIGHWAY | Service Station | Regulation under CLM Act not required | -34.71932066 | 150.0014827 |
| MARYVILLE | 7-Eleven (former Mobil) Service Station | 184-188 Hannell STREET | Service Station | Under assessment | -32.91336028 | 151.7579315 |
| MASCOT | Caltex Service Station | 125 O'Riordan STREET | Service Station | Under assessment | -33.92309169 | 151.1911539 |
| MASCOT | Former Zinc Smelter and Paint Manufacturing Facility | 163 O'Riordan STREET | Metal Industry | Regulation under CLM Act not required | -33.92526513 | 151.1892582 |
| MASCOT | Ing Industrial Fund (unoccupied Land and General Parking) | 19-33 Kent ROAD | Landfill | Regulation under CLM Act not required | -33.922765 | 151.185262 |
| MASCOT | Mascot Pioneer Plating | 25-29 Ricketty STREET | Metal Industry | Contamination currently regulated under CLM Act | -33.92075288 | 151.1824801 |
| MASCOT | Former Mascot Galvanising | 336-348 King STREET | Metal Industry | Contamination currently regulated under CLM Act | -33.92902126 | 151.185874 |

| Suburb | Site Name | Site Address | Contamination Activity Type | EPA Management Class | Latitude | Longitude |
|-----------------|---|--|-----------------------------|---|--------------|-------------|
| MASCOT | Sokol Corporation | 50-56 Robey STREET | Other Industry | Regulation under CLM Act not required | -33.93162265 | 151.1904955 |
| MASCOT | Business Centre | 5-9 Ricketty STREET | Unclassified | Under assessment | -33.92029202 | 151.1816656 |
| MASCOT | Former Shell Service Station Mascot | 746 Botany ROAD | Service Station | Contamination currently regulated under CLM Act | -33.92352295 | 151.1955852 |
| MASCOT | Telstra Exchange | 904-922 Botany ROAD | Other Industry | Regulation under CLM Act not required | -33.9293166 | 151.1942777 |
| MATRAVILLE | Former Golden Fleece Terminal No1 | 133 -149 Beauchamp ROAD | Other Petroleum | Contamination formerly regulated under the CLM Act | -33.95776666 | 151.2248518 |
| MATRAVILLE | Former Golden Fleece Terminal No2 | 151 Beauchamp ROAD | Other Petroleum | Contamination formerly regulated under the CLM Act | -33.95719404 | 151.2259884 |
| MATRAVILLE | Vacant Lot | 3 Wilkes AVENUE | Other Industry | Contamination being managed via the planning process (EP&A Act) | -33.96006406 | 151.2431087 |
| MATRAVILLE | 7-Eleven Service Station Matraville | 515 Bunnerong ROAD | Service Station | Under assessment | -33.95943536 | 151.2317598 |
| MATRAVILLE | Former Rieco Incinerator | Kain AVENUE | Other Industry | Contamination being managed via the planning process (EP&A Act) | -33.95980534 | 151.2423679 |
| MAYFIELD | Waratah Steel Mill | 23 Frith STREET | Metal Industry | Regulation under CLM Act not required | -32.89426592 | 151.7257429 |
| MAYFIELD | 7-Eleven (former Mobil) Service Station | 412-416 Maitland ROAD | Service Station | Under assessment | -32.89292005 | 151.7300948 |
| MAYFIELD | Shell Coles Express Service Station | 63-69 Maud STREET | Service Station | Under assessment | -32.89358962 | 151.7221298 |
| MAYFIELD | BHP Closure Site (Hunter River Sediments) | Bed Sediments of the Hunter adjacent to Lot 221 DP1013964 RIVER | Metal Industry | Contamination formerly regulated under the CLM Act | -32.89203741 | 151.7646702 |
| MAYFIELD | Australian Tube Mills Newcastle Site | Industrial DRIVE | Metal Industry | Under assessment | -32.88835767 | 151.7450751 |
| MAYFIELD | OneSteel (BHP) | Industrial DRIVE | Metal Industry | Contamination currently regulated under CLM Act | -32.88366987 | 151.7449491 |
| MAYFIELD | Newcastle Wire Mill | Ingall STREET | Metal Industry | Under assessment | -32.89008485 | 151.752949 |
| MAYFIELD | BHPB Supply site | Lot 223 South and West - Industrial DRIVE | Metal Industry | Contamination currently regulated under CLM Act | -32.88583041 | 151.7388423 |
| MAYFIELD | BHP Steel River | The Buffer Zone' extending directly adjacent to the Hunter River; near the Tourle Street Bridge STREET | Metal Industry | Contamination currently regulated under CLM Act | -32.8773556 | 151.7252427 |
| MAYFIELD WEST | Stevenson Park landfill | 2/559 Maitland ROAD | Landfill | Regulation under CLM Act not required | -32.88472556 | 151.7224791 |
| MAYFIELD WEST | Koppers Coal Tar | East of Woodstock Street and Tourle STREET | Other Industry | Contamination currently regulated under CLM Act | -32.88591801 | 151.7361906 |
| MAYFIELD WEST | Tourle Street Bridge Project | Tourle STREET | Landfill | Regulation under CLM Act not required | -32.88075518 | 151.7330073 |
| MCDougalls Hill | Caltex Service Station | 4949 New England HIGHWAY | Service Station | Under assessment | -32.54484714 | 151.1490757 |
| MEADOWBANK | Former Council Works Depot | 2 Parsonage STREET | Unclassified | Regulation under CLM Act not required | -33.82191421 | 151.0951974 |
| MENAI | 7-Eleven (former Mobil) Service Station | 189-190 Menai ROAD | Service Station | Under assessment | -34.01579095 | 151.0131737 |

| Suburb | Site Name | Site Address | Contamination Activity Type | EPA Management Class | Latitude | Longitude |
|-----------------|---|--|-----------------------------|---|--------------|-------------|
| MENAI | Caltex Service Station | Corner of Menai Road and Carter ROAD | Service Station | Under assessment | -34.01654043 | 151.0124133 |
| MEREWETHER | Merewether Childcare Centre | 2/23 Caldwell STREET | Unclassified | Regulation under CLM Act not required | -32.94249653 | 151.7504279 |
| MERIMBULA | Caltex Service Station | 19-25 Merimbula DRIVE | Service Station | Under assessment | -36.88757881 | 149.9089159 |
| MERIMBULA | Former Mobil Service Station | 27 Market STREET | Service Station | Regulation under CLM Act not required | -36.88941693 | 149.9103485 |
| MERRYLANDS | Society of St Vincent de Paul | 11-19 Centenary ROAD | Other Petroleum | Regulation under CLM Act not required | -33.83083025 | 150.9698915 |
| MERRYLANDS | Caltex Merrylands | 148 Woodville ROAD | Service Station | Under assessment | -33.83818499 | 150.9997199 |
| MERRYLANDS | Former Stockfeed Manufacturing Site | 1-7 & 9-11 Neil STREET | Other Petroleum | Regulation under CLM Act not required | -33.83390257 | 150.9947449 |
| MERRYLANDS | Stockland Merrylands Court | 227-259 Merrylands ROAD | Unclassified | Under assessment | -33.83560901 | 150.9875552 |
| MERRYLANDS | Caltex Service Station | 229 Woodville ROAD | Service Station | Under assessment | -33.84547463 | 150.9983413 |
| MERRYLANDS | 7-Eleven Service Station | 295-297 Merrylands ROAD | Service Station | Under assessment | -33.83533205 | 150.9851801 |
| MERRYLANDS WEST | Former Mobil Service Station | 3 Centenary ROAD | Service Station | Regulation under CLM Act not required | -33.83214226 | 150.9698958 |
| MILLER | Caltex Service Station | 86 Cartwright AVENUE | Service Station | Under assessment | -33.91878146 | 150.8827514 |
| MILLERS FOREST | Chichester Trunk Gravity Main | water pipeline | Other Industry | Contamination currently regulated under POEO Act | -32.772877 | 151.6826841 |
| MILLERS POINT | Former AGL Gasworks | 30 - 34 Hickson ROAD | Gasworks | Regulation under CLM Act not required | -33.86179594 | 151.2031726 |
| MILLERS POINT | Former AGL Gasworks | 36 Hickson ROAD | Gasworks | Contamination currently regulated under CLM Act | -33.86243824 | 151.2032514 |
| MILLERS POINT | Former AGL Gasworks | 38 Hickson ROAD | Gasworks | Contamination being managed via the planning process (EP&A Act) | -33.86280104 | 151.2032452 |
| MILLERS POINT | Port Services (Moores) Facility | 4 Towns PLACE | Other Petroleum | Contamination currently regulated under POEO Act | -33.85581123 | 151.2024759 |
| MILLERS POINT | Former AGL Gasworks | Berths 5, 6 and 7 (already demolished) and part Hickson ROAD | Gasworks | Contamination currently regulated under CLM Act | -33.86053571 | 151.2015022 |
| MILLERS POINT | Former AGL Gasworks | Road reserve fronting 30-38 Hickson ROAD | Gasworks | Contamination currently regulated under CLM Act | -33.86241531 | 151.2024634 |
| MILPERRA | Caltex Service Station | 264 Milperra ROAD | Service Station | Regulation under CLM Act not required | -33.93018101 | 150.9910964 |
| MILPERRA | Heatcraft Australia Pty Ltd | 286 Horsley ROAD | Other Industry | Under assessment | -33.94031556 | 150.9958606 |
| MILPERRA | United Group Rail Pty Limited | 373 Horsley ROAD | Landfill | Regulation under CLM Act not required | -33.93286283 | 150.9934071 |
| MILTON | Caltex Milton Service Station and Depot | 331 Princes HIGHWAY | Service Station | Under assessment | -35.33154474 | 150.4492852 |
| MILTON | Former Sanitary Depot | Slaughterhouse ROAD | Other Industry | Regulation under CLM Act not required | -35.33819825 | 150.4471917 |
| MINCHINBURY | BP Service Station | 1055 Great Western Highway corner Archbold ROAD | Service Station | Under assessment | -33.78211857 | 150.8244185 |
| MINCHINBURY | 7-Eleven (former Mobil) Service Station | 815 Great Western HIGHWAY | Service Station | Under assessment | -33.78812909 | 150.8495992 |
| MINTO | Shell Coles Express Service Station | 73 Pembroke STREET | Service Station | Regulation under CLM Act not required | -34.02316454 | 150.8503118 |

| Suburb | Site Name | Site Address | Contamination Activity Type | EPA Management Class | Latitude | Longitude |
|------------|---|---|-----------------------------|---|--------------|-------------|
| MINTO | Land adjacent to Former Shell depot | Airds Road and Essex STREET | Other Petroleum | Regulation under CLM Act not required | -34.02110921 | 150.8414029 |
| MINTO | Former Endeavour Energy's Depot | Pembroke ROAD | Unclassified | Regulation under CLM Act not required | -34.0331168 | 150.8464722 |
| MIRANDA | Woolworth's Service Station | 455 Kingsway OTHER | Service Station | Contamination currently regulated under CLM Act | -34.03492814 | 151.1124681 |
| MITTAGONG | Enhance (former Coles Express) Service Station | 224 Old Hume HIGHWAY | Service Station | Under assessment | -34.44746118 | 150.4326183 |
| MITTAGONG | Caltex Service Station | 65 Bowral ROAD | Service Station | Under assessment | -34.45245915 | 150.4381291 |
| MITTAGONG | Lots 1 and 2 Alfred St. | Alfred STREET | Other Petroleum | Contamination formerly regulated under the CLM Act | -34.44738105 | 150.4565159 |
| MOAMA | Caltex Service Station | 73 Meninya STREET | Service Station | Under assessment | -36.10815134 | 144.752849 |
| MOLONG | Cabonne BP Service Station | 2 Gidley STREET | Service Station | Contamination currently regulated under CLM Act | -33.09026307 | 148.8695809 |
| MOLONG | Former Gasworks | Hill STREET | Gasworks | Contamination currently regulated under CLM Act | -33.09074595 | 148.8703262 |
| MONA VALE | BP Service Station Mona Vale | 1721 Pittwater ROAD | Service Station | Regulation under CLM Act not required | -33.68043443 | 151.3023553 |
| MONA VALE | 7-Eleven (former Mobil) Service Station | 24 Barrenjoey ROAD | Service Station | Regulation under CLM Act not required | -33.676909 | 151.3082515 |
| MONA VALE | Mona Vale Bus Depot | 58 Darley STREET | Other Petroleum | Contamination currently regulated under CLM Act | -33.67452414 | 151.3074246 |
| MONA VALE | Former Caltex service station and adjacent properties | 79 Barrenjoey Road, 2 Polo Avenue, 6 Polo Avenue, 45 Bassett STREET | Service Station | Contamination formerly regulated under the CLM Act | -33.6743659 | 151.3096932 |
| MONA VALE | BP Peninsula Express Service Station | Corner Barrenjoey Road and Darley Street East STREET | Service Station | Regulation under CLM Act not required | -33.67670799 | 151.3090068 |
| MONA VALE | Caltex Investigation Area | Polo Ave, Perak STREET | Service Station | Regulation being finalised | -33.67431333 | 151.3091148 |
| MOOBALL | Mooball General Store | 5913 Tweed Valley WAY | Service Station | Under assessment | -28.44204594 | 153.4887648 |
| MOONBI | Caltex Service Station | New England HIGHWAY | Service Station | Under assessment | -31.02264369 | 151.069094 |
| MOORE PARK | Area 2, Moore Park | Driver AVENUE | Unclassified | Regulation under CLM Act not required | -33.89426868 | 151.2226839 |
| MOOREBANK | ABB Australia Pty Ltd | (a) 1 Bapaume ROAD | Other Industry | Ongoing maintenance required to manage residual contamination (CLM Act) | -33.94143741 | 150.9208754 |
| MOOREBANK | ABB Australia Pty Ltd | 1 Bapaume ROAD | Other Industry | Under assessment | -33.94140315 | 150.9209285 |
| MOOREBANK | Caltex Service Station | 2 Bridges ROAD | Service Station | Under assessment | -33.92839682 | 150.9327012 |
| MOOREBANK | Caltex Service Station | 216 Newbridge ROAD | Service Station | Under assessment | -33.92930835 | 150.9551469 |
| MOOREBANK | Joyce Foam Products | 5-9 Bridges ROAD | Chemical Industry | Regulation under CLM Act not required | -33.92596302 | 150.9335273 |
| MOOREBANK | Former Landfill Site | Newbridge ROAD | Landfill | Under assessment | -33.93907207 | 150.9654125 |
| MOORLAND | Caltex Service Station | 99 Jericho ROAD | Service Station | Regulation under CLM Act not required | -31.79436622 | 152.6514849 |
| MOREE | Former Freedom Service Station Site Moree | 1 Dover STREET | Service Station | Contamination currently regulated under CLM Act | -29.4715814 | 149.8440279 |
| MOREE | Caltex Depot | 101 Gosport STREET | Other Petroleum | Under assessment | -29.47603684 | 149.8476728 |
| MOREE | Caltex Service Station | 54 Alice STREET | Service Station | Contamination currently regulated under CLM Act | -29.47158492 | 149.8433182 |
| MOREE | Former Shell Depot | Adelaide STREET | Other Petroleum | Contamination formerly regulated under the CLM Act | -29.47655335 | 149.8465698 |

| Suburb | Site Name | Site Address | Contamination Activity Type | EPA Management Class | Latitude | Longitude |
|-----------------|---|-------------------------------------|-----------------------------|--|--------------|-------------|
| MOREE | Shell Coles Express Service Station | Corner Gwydir and Balo STREET | Service Station | Under assessment | -29.46081826 | 149.8419975 |
| MOREE | Former Mobil Depot | Gosport STREET | Other Petroleum | Contamination currently regulated under CLM Act | -29.47771921 | 149.8478438 |
| MOREE | Former Golden Fleece | Gosport STREET | Other Petroleum | Contamination currently regulated under CLM Act | -29.47698315 | 149.8477108 |
| MOREE | Moree Airport Evaporation Pond | Newell HIGHWAY | Unclassified | Regulation under CLM Act not required | -29.50289837 | 149.8411301 |
| MOREE | BP Truckstop and Depot Moree | Newell Highway - 423 Frome STREET | Service Station | Regulation under CLM Act not required | -29.48223274 | 149.8463679 |
| MORISSET | Railcorp Station Masters Cottage | 24 Dora STREET | Unclassified | Regulation under CLM Act not required | -33.10849681 | 151.4880317 |
| MORPETH | Telstra Cable Installation and RTA Bridge work | Northumberland STREET | Other Petroleum | Regulation under CLM Act not required | -32.72489729 | 151.6266795 |
| MORPETH | Former Service Station | Swan STREET | Service Station | Regulation under CLM Act not required | -32.72477413 | 151.6250642 |
| MORTLAKE | Former Petroleum Storage Site | 108-116 Tennyson ROAD | Other Petroleum | Regulation under CLM Act not required | -33.83979033 | 151.1064889 |
| MORTLAKE | Former AGL site | Tennyson ROAD | Gasworks | Contamination formerly regulated under the CLM Act | -33.84287407 | 151.1109313 |
| MORTLAKE | Kendall Bay Sediments | | Gasworks | Contamination currently regulated under CLM Act | -33.83905999 | 151.1120458 |
| MORUYA | Former Fuel Depot Moruya | 11 to 13 Ford STREET | Other Petroleum | Under assessment | -35.9112243 | 150.0826475 |
| MORUYA | Caltex Service Station | 26 Campbell STREET | Service Station | Under assessment | -35.9104985 | 150.0711419 |
| MORUYA | Caltex Service Station | 80-84 Campbell STREET | Service Station | Under assessment | -35.91195596 | 150.0824213 |
| MOSMAN | 7-Eleven Mosman | 162A Spit Road Corner Mitchell ROAD | Service Station | Under assessment | -33.81747016 | 151.2433633 |
| MOSMAN | BP Service Station | 175 Ourimbah ROAD | Service Station | Under assessment | -33.82106757 | 151.233291 |
| MOSMAN | 7-Eleven Service Station Mosman | 45 Spit ROAD | Service Station | Under assessment | -33.82302718 | 151.2435627 |
| MOSS VALE | Coles Express Service Station | 579 Argyle STREET | Service Station | Regulation under CLM Act not required | -34.55313422 | 150.364684 |
| MOSS VALE | Woolworths Service Station Moss Vale | 609 Argyle STREET | Service Station | Under assessment | -34.55409411 | 150.3609797 |
| MOSS VALE | Moss Vale Refuelling Facility | Lackey ROAD | Other Petroleum | Under assessment | -34.54662421 | 150.3721525 |
| MOUNT ANNAN | Great Southern Railways Aqueduct | Off Narellan ROAD | Unclassified | Regulation under CLM Act not required | -34.07308479 | 150.7707436 |
| MOUNT COLAH | Caltex Service Station | 603 Pacific HIGHWAY | Service Station | Under assessment | -33.67034662 | 151.1151861 |
| MOUNT DRUITT | Caltex (former Mobil) Service Station | 17 Mount STREET | Service Station | Under assessment | -33.76567994 | 150.8244544 |
| MOUNT HUTTON | Woolworths Service Station | 46 Wilsons ROAD | Service Station | Regulation under CLM Act not required | -32.9836378 | 151.67309 |
| MOUNT PRITCHARD | 7-Eleven Service Station | 352 Elizabeth DRIVE | Service Station | Under assessment | -33.90260656 | 150.8963326 |
| MOUNT THORLEY | Lowes Petroleum (Former BP) Depot Mount Thorley | 74 Mount Thorley ROAD | Other Petroleum | Regulation under CLM Act not required | -32.62443074 | 151.1025122 |
| MOUNT VICTORIA | Caltex Service Station | 36a Great Western HIGHWAY | Service Station | Regulation under CLM Act not required | -33.58436517 | 150.2465528 |
| MOUNT VICTORIA | Former Mobil Service Station | 81 Great Western HIGHWAY | Service Station | Regulation under CLM Act not required | -33.5889727 | 150.2511783 |

| Suburb | Site Name | Site Address | Contamination Activity Type | EPA Management Class | Latitude | Longitude |
|----------------|---|--|-----------------------------|--|--------------|-------------|
| MUDGE | Caltex Service Station | 114-116 Church STREET | Service Station | Regulation under CLM Act not required | -32.59428029 | 149.5876199 |
| MUDGE | Former Essential Energy Depot | 27-31 Inglis STREET | Other Industry | Under assessment | -32.60073 | 149.585658 |
| MUDGE | Shell Coles Express Service Station | 47 Church STREET | Service Station | Regulation under CLM Act not required | -32.59347493 | 149.5884623 |
| MUDGE | BP Service Station Mudgee | 77 Church STREET | Service Station | Under assessment | -32.59545872 | 149.588123 |
| MUDGE | Mobil Depot | Cnr Inglis Street & Douro STREET | Other Petroleum | Contamination currently regulated under CLM Act | -32.60023979 | 149.5823448 |
| MUDGE | Former Caltex Depot Mudgee | cnr Nicholson Street & Atkinson STREET | Other Petroleum | Regulation under CLM Act not required | -32.60125298 | 149.5851398 |
| MUDGE | Mudgee Gasworks | Mortimer Street and Court STREET | Gasworks | Regulation under CLM Act not required | -32.59168859 | 149.5817705 |
| MULGRAVE | 7-Eleven (former Mobil) Service Station | Corner Windsor Road and Mulgrave ROAD | Service Station | Regulation under CLM Act not required | -33.61687781 | 150.8341809 |
| MULWALA | Mulwala ADI Explosives Factory | Bayly STAIRS | Other Industry | Regulation being finalised | -35.97572689 | 145.9809786 |
| MURWILLUMBAH | Puma Murwillumbah (formerly Matilda) | 182 Tweed Valley WAY | Service Station | Contamination currently regulated under CLM Act | -28.3263681 | 153.4103824 |
| MURWILLUMBAH | Caltex Service Station | 204 Tweed Valley WAY | Service Station | Under assessment | -28.32687988 | 153.4093274 |
| MURWILLUMBAH | Former Norco Butter Factory | 230 Tweed Valley WAY | Other Petroleum | Under assessment | -28.32791359 | 153.4073052 |
| MURWILLUMBAH | Murwillumbah Ambulance Depot | 27 Queen STREET | Other Petroleum | Regulation under CLM Act not required | -28.32552576 | 153.4000182 |
| MURWILLUMBAH | Caltex Service Station | 32 Lundberg DRIVE | Service Station | Under assessment | -28.33246149 | 153.4195721 |
| MURWILLUMBAH | Caltex Service Station | 39-41 Lunderg DRIVE | Service Station | Under assessment | -28.33274114 | 153.4215186 |
| MURWILLUMBAH | Former Mobil Depot | 45 Wardrop STREET | Other Petroleum | Under assessment | -28.33421395 | 153.3993772 |
| MUSWELLBROOK | Caltex Service Station | 12-16 Sydney STREET | Service Station | Under assessment | -32.26789925 | 150.8879263 |
| MUSWELLBROOK | Caltex Service Station | 1-9 William STREET | Service Station | Under assessment | -32.26564196 | 150.8866925 |
| MUSWELLBROOK | SRA Site | 27 Brook STREET | Unclassified | Regulation being finalised | -32.26346086 | 150.8873181 |
| MUSWELLBROOK | Former Mobil Depot Muswellbrook | 43-51 Ford STREET | Other Petroleum | Under assessment | -32.2599725 | 150.887573 |
| MUSWELLBROOK | Caltex Service Station | 47-50 Victoria STREET | Service Station | Under assessment | -32.26788823 | 150.8930609 |
| MUSWELLBROOK | Former Mobil Service Station | 49-51 Maitland STREET | Service Station | Under assessment | -32.27218162 | 150.8900206 |
| MUSWELLBROOK | Woolworths Petrol | 72 Brook STREET | Service Station | Regulation under CLM Act not required | -32.26325377 | 150.8905966 |
| MUSWELLBROOK | Caltex Muswellbrook Service Station | 84-86 Maitland ROAD | Service Station | Under assessment | -32.27793094 | 150.8980938 |
| MUSWELLBROOK | Former Gasworks | Cnr Carl St and Foley STREET | Gasworks | Regulation under CLM Act not required | -32.26672337 | 150.8935982 |
| MUSWELLBROOK | Former Industrial Site | Lot 89 Rathmore STREET | Other Industry | Regulation under CLM Act not required | -32.30544071 | 150.8823657 |
| MUSWELLBROOK | Bayswater Power Station | New England HIGHWAY | Other Industry | Under assessment | -32.3954046 | 150.9502683 |
| NABIAC | Caltex Service Station | Pacific Hwy Cnr Krumbach ROAD | Service Station | Under assessment | -32.09864883 | 152.3754346 |
| NAMBUCCA HEADS | Former Mobil Service Station | 6 Bowra STREET | Service Station | Under assessment | -30.64282127 | 153.0035884 |
| NARELLAN | Former Landfill | 1 Elyard STREET | Landfill | Regulation under CLM Act not required | -34.043474 | 150.7393256 |
| NARELLAN | Caltex Service Station Narellan | 1 George Hunter DRIVE | Service Station | Regulation under CLM Act not required | -34.03963992 | 150.7432386 |
| NAROOMA | Narooma Service Station | 60 Princes HIGHWAY | Service Station | Regulation under CLM Act not required | -36.21617955 | 150.126261 |
| NAROOMA | Former Caltex - Narooma | 82 Princes HIGHWAY | Service Station | Contamination formerly regulated under the CLM Act | -36.21711766 | 150.1279305 |

| Suburb | Site Name | Site Address | Contamination Activity Type | EPA Management Class | Latitude | Longitude |
|-------------|--|---|-----------------------------|--|--------------|-------------|
| NARRABEEN | 7-Eleven Service Station | 1234 Pittwater ROAD | Service Station | Under assessment | -33.71958892 | 151.298272 |
| NARRABEEN | Shell Coles Express Service Station | 1418 Pittwater ROAD | Service Station | Regulation under CLM Act not required | -33.70013931 | 151.3002782 |
| NARRABEEN | Caltex Service Station | 1509-1511 Pittwater ROAD | Service Station | Regulation under CLM Act not required | -33.70455756 | 151.2969352 |
| NARRABRI | Caltex Service Station | 12 Reid STREET | Service Station | Under assessment | -30.32282764 | 149.7901182 |
| NARRABRI | Caltex Service Station | 13 Doyle STREET | Service Station | Regulation under CLM Act not required | -30.3239182 | 149.7843052 |
| NARRABRI | Lowes Petroleum (Former Mobil) Narrabri Depot | 3 Old Gunnedah ROAD | Other Petroleum | Regulation under CLM Act not required | -30.33473586 | 149.789587 |
| NARRABRI | Caltex Service Station | 31-35 Cooma ROAD | Service Station | Regulation under CLM Act not required | -30.33968576 | 149.7657241 |
| NARRABRI | Caltex Service Station | 7-13 James STREET | Service Station | Under assessment | -30.33016168 | 149.7940732 |
| NARRABRI | Caltex Narrabri Service Station | Anne St (Corner of Dangar Street) STREET | Service Station | Under assessment | -30.32989667 | 149.7756598 |
| NARRABRI | Cargill Soapstock Disposal Site | Westport ROAD | Unclassified | Contamination formerly regulated under the CLM Act | -30.4698458 | 149.6981931 |
| NARRANDERA | Former Mobil Narrandera Depot | 24 Whitton STREET | Other Petroleum | Regulation under CLM Act not required | -34.7410523 | 146.5620667 |
| NARRANDERA | Former Mobil Emoleum Narrandera Depot | 5-7 Margaret STREET | Other Petroleum | Regulation under CLM Act not required | -34.74105391 | 146.5628144 |
| NARRANDERA | Caltex (Former Mobil) Service Station Narrandera | Newell HIGHWAY | Service Station | Under assessment | -34.76124219 | 146.5398604 |
| NARROMINE | Caltex Service Station | 60 Alagalah STREET | Service Station | Under assessment | -32.191182 | 148.261934 |
| NELLIGEN | Former Clay Target Shooting Range | 1398 Kings Highway and adjoining land on Old Bolaro Mountain ROAD | Unclassified | Contamination currently regulated under CLM Act | -35.64392469 | 150.0955224 |
| NELLIGEN | Lot 2 Old Bolaro Road | Old Bolaro ROAD | Unclassified | Contamination formerly regulated under the CLM Act | -35.64485609 | 150.0937341 |
| NELSON BAY | Shell Coles Express Service Station | 23 Stockton ROAD | Service Station | Under assessment | -32.72265762 | 152.1437317 |
| NELSON BAY | Former Caltex Service Station Nelson Bay | 38 Stockton STREET | Service Station | Regulation under CLM Act not required | -32.72335662 | 152.1429384 |
| NEMINGHA | Caltex Service Station | 16 New England HIGHWAY | Service Station | Under assessment | -31.12425169 | 150.9909054 |
| NEUTRAL BAY | Caltex Service Station | 16-38 Military ROAD | Service Station | Regulation being finalised | -33.82907162 | 151.2163342 |
| NEUTRAL BAY | Shell Coles Express Service Station | 200-204 Ben Boyd ROAD | Service Station | Regulation under CLM Act not required | -33.82915781 | 151.219437 |
| NEW LAMBTON | BP Service Station | 105 St James ROAD | Service Station | Regulation under CLM Act not required | -32.92910325 | 151.7155801 |
| NEW LAMBTON | Caltex Service Station | 148 Bridges ROAD | Service Station | Under assessment | -32.93283668 | 151.7141748 |
| NEW LAMBTON | 7-Eleven (former Mobil) Service Station | 291 Turton ROAD | Service Station | Regulation under CLM Act not required | -32.91773864 | 151.7243096 |
| NEWCASTLE | Reclaimed Land | 26-28 Honeysuckle DRIVE | Unclassified | Contamination formerly regulated under the CLM Act | -32.92604705 | 151.7649508 |
| NEWCASTLE | Wharf Road Newcastle Car Park | 313-317 Wharf ROAD | Unclassified | Regulation under CLM Act not required | -32.92570385 | 151.7744076 |
| NEWCASTLE | Newcastle Foreshore | 40 Stevenson Place STREET | Other Industry | Regulation under CLM Act not required | -32.92556503 | 151.7876742 |

| Suburb | Site Name | Site Address | Contamination Activity Type | EPA Management Class | Latitude | Longitude |
|----------------------|---|---|-----------------------------|---|--------------|-------------|
| NEWCASTLE | BHP Steelworks (Closure site) | Bound by Hunter River, Selwyn Street & Industrial DRIVE | Metal Industry | Ongoing maintenance required to manage residual contamination (CLM Act) | -32.89439868 | 151.7591272 |
| NEWCASTLE | SRA Land | Scott STREET | Gasworks | Regulation under CLM Act not required | -32.92641425 | 151.7837817 |
| NEWCASTLE WEST | Former Mobil Service Station | 113 Parry STREET | Service Station | Regulation under CLM Act not required | -32.92560628 | 151.7558542 |
| NEWPORT | 7-Eleven (former Mobil) Service Station | 307-311 Barrenjoey ROAD | Service Station | Under assessment | -33.65632902 | 151.3182089 |
| NEWPORT | Former Caltex Service Station Newport | 316-324 Barrenjoey ROAD | Service Station | Regulation under CLM Act not required | -33.65634516 | 151.3191571 |
| NEWTOWN | Caltex Service Station Newtown | 26 - 36 Enmore ROAD | Service Station | Regulation under CLM Act not required | -33.89851331 | 151.17714 |
| NEWTOWN | Aluminium Enterprises | 66 Brocks LANE | Metal Industry | Contamination was addressed via the planning process (EP&A Act) | -33.89467126 | 151.1847528 |
| NEWTOWN | Adjacent to Former Service Station | 79 Wilson STREET | Service Station | Contamination formerly regulated under the CLM Act | -33.89630155 | 151.1826567 |
| NEWTOWN | Former Service Station | 81 Wilson STREET | Service Station | Contamination formerly regulated under the CLM Act | -33.89626791 | 151.1827556 |
| NORAVILLE | Former Toukley Landfill | Wilfred Barrett DRIVE | Landfill | Under assessment | -33.27734185 | 151.5537784 |
| NORTH BOAMBEE VALLEY | Caltex Service Station | Cnr Pacific Hwy & Halls ROAD | Service Station | Regulation under CLM Act not required | -30.30639482 | 153.1007996 |
| NORTH BONDI | Caltex Service Station North Bondi | 321 Old South Head ROAD | Service Station | Under assessment | -33.88463526 | 151.268551 |
| NORTH NARRABEEN | 7-Eleven Service Station | 1501-1503 Pittwater ROAD | Service Station | Regulation under CLM Act not required | -33.70749859 | 151.296351 |
| NORTH RICHMOND | Caltex Service Station | 50 Bells Line Of ROAD | Service Station | Regulation under CLM Act not required | -33.57991338 | 150.7202346 |
| NORTH ROCKS | 7-Eleven Service Station | 340 North Rocks ROAD | Service Station | Under assessment | -33.76895144 | 151.0305952 |
| NORTH ST MARYS | BP Service Station | 76 Glossop STREET | Service Station | Under assessment | -33.76020183 | 150.7818149 |
| NORTH STRATHFIELD | Budget Service Station | 143 Concord ROAD | Service Station | Regulation under CLM Act not required | -33.85945248 | 151.0927853 |
| NORTH STRATHFIELD | Former Caltex Service Station | 92a Concord ROAD | Service Station | Regulation under CLM Act not required | -33.86244297 | 151.0932434 |
| NORTH SYDNEY | Iora | 1 Kiara PLACE | Gasworks | Regulation under CLM Act not required | -33.843145 | 151.2161142 |
| NORTH SYDNEY | Neutral Bay Sediments | Adjacent to HMAS Platypus, 118 High STREET | Gasworks | Contamination currently regulated under CLM Act | -33.842724 | 151.2174523 |
| NORTH SYDNEY | HMAS Platypus Neutral Bay | High STREET | Gasworks | Contamination currently regulated under CLM Act | -33.84325935 | 151.2170347 |
| NORTH WOLLONGONG | Former Mobil Depot | 122-126 Montague STREET | Other Petroleum | Under assessment | -34.40988259 | 150.8939374 |
| NORTH WOLLONGONG | Caltex Service Station | 9 Flinders STREET | Service Station | Under assessment | -34.41505616 | 150.8932515 |
| NORTHMEAD | Coles Express Service Station Northmead | 197 Windsor ROAD | Service Station | Regulation under CLM Act not required | -33.77741733 | 151.0001719 |
| NORTHMEAD | Former Prestige Plastics | 1C Redbank ROAD | Other Industry | Under assessment | -33.79716925 | 150.989926 |
| NORTHMEAD | Sydney Water Land | 51c Hammers ROAD | Landfill | Regulation under CLM Act not required | -33.7887535 | 150.9858088 |
| NORTHMEAD | 7-Eleven (former Mobil) Service Station | 56 Windsor ROAD | Service Station | Under assessment | -33.79090731 | 150.9967332 |

| Suburb | Site Name | Site Address | Contamination Activity Type | EPA Management Class | Latitude | Longitude |
|---------------|--|--|-----------------------------|--|--------------|-------------|
| NORTHMEAD | Caltex Service Station | 98-100 Windsor ROAD | Service Station | Regulation under CLM Act not required | -33.78786563 | 150.9945909 |
| NOWRA | Woolworths Service Station | 2 Berry STREET | Service Station | Regulation being finalised | -34.87266278 | 150.6014052 |
| NOWRA | Former Gasworks Managers Residence | 24 Osborne STREET | Gasworks | Regulation under CLM Act not required | -34.8708875 | 150.5992586 |
| NOWRA | Shell Coles Express Service Station | 55 Kinghorne STREET | Service Station | Regulation under CLM Act not required | -34.87633757 | 150.6023481 |
| NOWRA | Fire Station | 69 Bridge ROAD | Gasworks | Regulation under CLM Act not required | -34.87081582 | 150.6004881 |
| NOWRA | Historically Filled Land | 70 Bridge ROAD | Unclassified | Regulation under CLM Act not required | -34.87081809 | 150.6013231 |
| NOWRA | Former Hollingworth Scrap Yard | 72-74 Jervis and 117 East STREET | Other Industry | Under assessment | -34.88324216 | 150.6034361 |
| NOWRA | Harry Sawkins Park | Bounded by Princes Hwy, Graham St & McGrath AVENUE | Gasworks | Regulation under CLM Act not required | -34.87093993 | 150.6037157 |
| NOWRA | Former gasworks | Lamonds LANE | Gasworks | Contamination currently regulated under CLM Act | -34.87111182 | 150.6000803 |
| NOWRA EAST | Mobil Service Station | Lot 3 Kalandar STREET | Service Station | Contamination currently regulated under CLM Act | -34.88850535 | 150.6093504 |
| NYNGAN | Caltex Service Station | 126 Pangee STREET | Service Station | Under assessment | -31.56482841 | 147.2002892 |
| NYNGAN | Caltex Service Station | 39-41 Pangee STREET | Service Station | Under assessment | -31.56101006 | 147.1914997 |
| OAK FLATS | Shellharbour City Works Depot | 132 Industrial ROAD | Other Industry | Under assessment | -34.56546013 | 150.8087225 |
| OBERON | Former Shell Depot | 32 O'Connell ROAD | Other Petroleum | Regulation under CLM Act not required | -33.6997172 | 149.8450057 |
| OBERON | Caltex Service Station | Lowes Mount ROAD | Service Station | Under assessment | -33.69509055 | 149.8570553 |
| OBERON | Oberon Timber Complex | Lowes Mount ROAD | Other Industry | Regulation under CLM Act not required | -33.69264862 | 149.8564588 |
| OBERON | CSR Ltd Property and King's Stockyard Creek | Off Endeavour STREET | Other Industry | Contamination formerly regulated under the CLM Act | -33.6922152 | 149.8686909 |
| OCEAN SHORES | Former Ocean Shores Service Station | Pacific HIGHWAY | Service Station | Regulation under CLM Act not required | -28.51270299 | 153.5301496 |
| OLD GUILDFORD | Caltex Service Station | 640-644 Woodville ROAD | Service Station | Under assessment | -33.86670857 | 150.9879189 |
| ORANGE | Former Mobil Service Station | 168 Peisley STREET | Service Station | Under assessment | -33.28525478 | 149.1037259 |
| ORANGE | Caltex Orange Depot | 184 Byng STREET | Service Station | Regulation under CLM Act not required | -33.28285589 | 149.1050273 |
| ORANGE | BP-Branded Lowes Petroleum Depot | 197 - 201 Margaret STREET | Other Petroleum | Regulation under CLM Act not required | -33.27145977 | 149.1078103 |
| ORANGE | Former Mobil Service Station | 24-28 Bathurst ROAD | Service Station | Under assessment | -33.2866912 | 149.1066505 |
| ORANGE | Woolworths Orange Service Station | 357-361 Summer (Cnr William St) STREET | Service Station | Regulation under CLM Act not required | -33.28445811 | 149.1053604 |
| ORANGE | Electrolux Orange | 5-17 Edward STREET | Other Industry | Regulation being finalised | -33.29874849 | 149.1038449 |
| ORANGE | BP (Reliance Petroleum) Service Station Orange | 56-60 Bathurst ROAD | Service Station | Regulation under CLM Act not required | -33.28980053 | 149.1086212 |
| ORANGE | Caltex Summer Street Service Station Orange | 70-74 Summer (Cnr Hill St) STREET | Service Station | Regulation under CLM Act not required | -33.28311722 | 149.0940712 |
| ORANGE | BP Service Station (Reliance Petroleum) | 76 Peisley STREET | Service Station | Under assessment | -33.29025034 | 149.1027194 |
| ORANGE | BP Orange Service Station (Reliance Petroleum) | 81 Summer STREET | Service Station | Under assessment | -33.2825884 | 149.0951535 |
| OURIMBAH | Palmdale Service Centre Pty Ltd | 3130 Pacific HIGHWAY | Service Station | Regulation under CLM Act not required | -33.3381336 | 151.374586 |

| Suburb | Site Name | Site Address | Contamination Activity Type | EPA Management Class | Latitude | Longitude |
|---------------|--|---|-----------------------------|--|--------------|-------------|
| OURIMBAH | Shell Coles Express Service Station | 78-80 Pacific HIGHWAY | Service Station | Regulation under CLM Act not required | -33.3468202 | 151.3710098 |
| OYSTER BAY | Shell Coles Express Service Station | 20 Carvers ROAD | Service Station | Contamination currently regulated under CLM Act | -34.00934475 | 151.0758626 |
| OYSTER COVE | Cove Marine Pty Ltd | 60 Frederick STREET | Unclassified | Contamination currently regulated under POEO Act | -32.73549959 | 151.952446 |
| PADDINGTON | 7-Eleven Service Station | 59 Oxford STREET | Service Station | Contamination currently regulated under CLM Act | -33.88322921 | 151.2205024 |
| PADSTOW | Caltex Padstow | 115 Fairford ROAD | Service Station | Regulation under CLM Act not required | -33.9434571 | 151.0345671 |
| PADSTOW | Selleys / Dulux | 1-29 Gow STREET | Unclassified | Under assessment | -33.93904125 | 151.0381725 |
| PADSTOW | Galvatech | 49 Gow STREET | Metal Industry | Contamination currently regulated under POEO Act | -33.93808679 | 151.0346862 |
| PADSTOW | Fosco Australia Pty Ltd | 7 Stuart STREET | Chemical Industry | Under assessment | -33.94342957 | 151.0377316 |
| PADSTOW | Sebel Furniture | Parts 64 and 92 Gow STREET | Other Industry | Regulation under CLM Act not required | -33.93606752 | 151.0322057 |
| PAGEWOOD | Former Email Site | Corner of Page Street and Holloway STREET | Other Industry | Contamination currently regulated under CLM Act | -33.94302462 | 151.2132036 |
| PAMBULA | Offsite area (roadways) adjacent to United Service Station Pambula (former Shell Self Serve) | Corner Quondola Street and Bullara STREET | Service Station | Under assessment | -36.93104481 | 149.8746763 |
| PARKES | BP Truckstop | (Newell Highway) 1 Forbes ROAD | Other Petroleum | Regulation under CLM Act not required | -33.14309226 | 148.1710282 |
| PARKES | BP Service Station Telescope (Reliance Petroleum) | 339 Clarinda STREET | Service Station | Under assessment | -33.13216152 | 148.1743239 |
| PARKES | Caltex Service Station Parkes | 352-360 Clarinda STREET | Service Station | Regulation under CLM Act not required | -33.13317454 | 148.173643 |
| PARKES | BP Reliance East End Service Station Parkes | 46 Clarinda STREET | Service Station | Regulation under CLM Act not required | -33.14243539 | 148.1846227 |
| PARKES | Caltex Service Station | Eugowra ROAD | Service Station | Under assessment | -33.19007031 | 148.224822 |
| PARKLEA | Caltex Parklea Service Station | Old Windsor (north of Miami Street) ROAD | Service Station | Under assessment | -33.72407662 | 150.9336021 |
| PARRAMATTA | BP Service Station | 435 Church STREET | Service Station | Under assessment | -33.80498714 | 151.0056151 |
| PARRAMATTA | 7-Eleven (former Mobil) Service Station | 81 Victoria ROAD | Service Station | Under assessment | -33.80919769 | 151.0142894 |
| PARRAMATTA | Coleman Oval Embankment | Cnr of Pitt STREET and Maquarie STREET | Unclassified | Regulation under CLM Act not required | -33.80441625 | 150.9954841 |
| PARRAMATTA | Parramatta Park Toilet Block Demolition | The Cresnet Toilet Block Parramatta PARK | Unclassified | Regulation under CLM Act not required | -33.81054034 | 150.9961968 |
| PAUPONG | Former Timber Treatment Plant | Off Paupong ROAD | Other Industry | Regulation under CLM Act not required | -36.57657408 | 148.6624998 |
| PENDLE HILL | 7-Eleven Service Station | 217 Wentworth AVENUE | Service Station | Under assessment | -33.8017814 | 150.9577994 |
| PENDLE HILL | Caltex Service Station | 602-606 Great Western HIGHWAY | Service Station | Under assessment | -33.80827518 | 150.9421511 |
| PENNANT HILLS | Shell Coles Express Pennant Hills West | 386 Pennant Hills ROAD | Service Station | Contamination currently regulated under CLM Act | -33.73936462 | 151.0680237 |
| PENRITH | Caltex Penrith Service Station | 153 Coreen AVENUE | Service Station | Regulation under CLM Act not required | -33.74287244 | 150.6927071 |
| PENRITH | Former Mobil Depot | 174 Coreen AVENUE | Other Petroleum | Under assessment | -33.74484268 | 150.6980504 |

| Suburb | Site Name | Site Address | Contamination Activity Type | EPA Management Class | Latitude | Longitude |
|-----------------|---|---|-----------------------------|--|--------------|-------------|
| PENRITH | Mirvac Industrial Site | 2101 Castlereagh ROAD | Other Industry | Regulation under CLM Act not required | -33.73497514 | 150.6954097 |
| PENRITH | 7-Eleven (former Mobil) Service Station | 212-222 Andrews ROAD | Service Station | Under assessment | -33.73059678 | 150.6952571 |
| PENRITH | 7-Eleven Service Station | 30 Henry ROAD | Service Station | Under assessment | -33.75408799 | 150.7045594 |
| PENRITH | Caltex Service Station | Castlereagh Rd Cnr Lugard STREET | Service Station | Regulation under CLM Act not required | -33.73426843 | 150.6933382 |
| PENRITH | Crane Enfield Metals | Castlereagh ROAD | Metal Industry | Contamination currently regulated under CLM Act | -33.73734959 | 150.696442 |
| PENRITH | BP Express Service Station | Corner Coreen Avenue and Castlereagh ROAD | Service Station | Regulation under CLM Act not required | -33.74385498 | 150.6925743 |
| PENRITH | Jet 60 Dry Cleaners | Shop 3 134-138 Henry STREET | Unclassified | Under assessment | -33.75231953 | 150.6964541 |
| PENSHURST | 7-Eleven Service Station | 612 Forest ROAD | Service Station | Regulation under CLM Act not required | -33.96153533 | 151.0793525 |
| PENSHURST | Caltex Service Station | 641 King Georges ROAD | Service Station | Under assessment | -33.95985335 | 151.0891118 |
| PERISHER VALLEY | Perisher Centre Loading Dock | Kosciuszko ROAD | Other Petroleum | Regulation under CLM Act not required | -36.40392862 | 148.4111593 |
| PERISHER VALLEY | Perisher Ski Resort | Kosciuszko ROAD | Other Petroleum | Regulation under CLM Act not required | -36.41106374 | 148.4005469 |
| PETERSHAM | Fanny Durack Aquatic Centre | Station STREET | Unclassified | Regulation under CLM Act not required | -33.89194583 | 151.151824 |
| PHEASANTS NEST | 7-Eleven (former Mobil) Service Station | (Northbound) Hume HIGHWAY | Service Station | Under assessment | -34.28274509 | 150.6394175 |
| PHEASANTS NEST | 7-Eleven Service Station | (Southbound) Hume HIGHWAY | Service Station | Under assessment | -34.28318211 | 150.6362986 |
| PICTON | McDonalds | 69 -71 Argyle STREET | Service Station | Regulation under CLM Act not required | -34.16711877 | 150.6121524 |
| PICTON | Coles Express Picton | 93-99 Argyle STREET | Service Station | Under assessment | -34.16844337 | 150.6114236 |
| PLUMPTON | Woolworths Service Station Plumpton | Jersey ROAD | Service Station | Under assessment | -33.74478874 | 150.8369408 |
| PORT BOTANY | Caltex Banksmeadow | 1 -3 Penrhyn ROAD | Chemical Industry | Contamination currently regulated under POEO Act | -33.96335328 | 151.2171062 |
| PORT BOTANY | Port Botany Bus Depot | 1 Bumborah Point ROAD | Other Petroleum | Under assessment | -33.96880413 | 151.2255889 |
| PORT BOTANY | Vopak B | 20 Friendship ROAD | Chemical Industry | Under assessment | -33.97946548 | 151.2121752 |
| PORT BOTANY | Smith Bros | 4 Bumborah Point ROAD | Other Petroleum | Regulation under CLM Act not required | -33.9681757 | 151.2239505 |
| PORT BOTANY | Terminals | 45 Friendship ROAD | Chemical Industry | Under assessment | -33.97609287 | 151.2174402 |
| PORT BOTANY | Vopak A | 49 Friendship ROAD | Chemical Industry | Regulation under CLM Act not required | -33.97426175 | 151.2206228 |
| PORT BOTANY | Bunnerong Canal | Between Brotherson Dock and Bumborah Point ROAD | Unclassified | Regulation under CLM Act not required | -33.96800557 | 151.2227633 |
| PORT BOTANY | Sydney Ports Bulk Liquids Berth | Charlotte ROAD | Other Petroleum | Contamination currently regulated under POEO Act | -33.97418047 | 151.2123791 |
| PORT BOTANY | Port Botany Railway Corridors | Friendship ROAD | Unclassified | Under assessment | -33.95467008 | 151.2178012 |
| PORT BOTANY | Sydney Ports Marine Services | Interterminal Access ROAD | Other Petroleum | Under assessment | -33.97214594 | 151.2173122 |
| PORT KEMBLA | Coates Hire | 1 Flinders STREET | Other Industry | Under assessment | -34.47104817 | 150.89162 |
| PORT KEMBLA | Caltex Service Station | 16 Flinders STREET | Service Station | Under assessment | -34.47058088 | 150.8945864 |
| PORT KEMBLA | Shell Port Kembla CVRO | 87-89 Flinders STREET | Other Petroleum | Regulation under CLM Act not required | -34.46964995 | 150.8953859 |
| PORT KEMBLA | Darcy Road Rail Sidings | Darcy ROAD | Other Industry | Under assessment | -34.47792834 | 150.9105503 |

| Suburb | Site Name | Site Address | Contamination Activity Type | EPA Management Class | Latitude | Longitude |
|----------------|--|--|-----------------------------|--|--------------|-------------|
| PORT KEMBLA | No 2 Steelworks | Five Islands ROAD | Metal Industry | Contamination currently regulated under CLM Act | -34.45965024 | 150.8844432 |
| PORT KEMBLA | Port Kembla Steelworks - No.1 Works Site | Five Islands ROAD | Metal Industry | Under assessment | -34.47386606 | 150.8794912 |
| PORT KEMBLA | Port Kembla Steelworks - Steelhaven | Five Islands ROAD | Other Industry | Under assessment | -34.47605247 | 150.891144 |
| PORT KEMBLA | Manildra Park | Flinders STREET | Other Petroleum | Contamination currently regulated under CLM Act | -34.46946878 | 150.8935731 |
| PORT KEMBLA | Port Kembla Orica | Foreshore Road and Darcy ROAD | Other Industry | Contamination currently regulated under CLM Act | -34.47773583 | 150.9054545 |
| PORT KEMBLA | Port Kembla, Auszinc Metals and Alloys | Lot 2 Shellharbour ROAD | Metal Industry | Regulation under CLM Act not required | -34.49335414 | 150.8961205 |
| PORT KEMBLA | South Yard Rail Sidings | Lot 3 Old Port ROAD | Unclassified | Regulation under CLM Act not required | -34.47500551 | 150.8951759 |
| PORT KEMBLA | Port Kembla Copper Smelter | Military ROAD | Metal Industry | Contamination formerly regulated under the CLM Act | -34.4810006 | 150.9063426 |
| PORT KEMBLA | Commonwealth Rolling Mills (CRM) | Old Port ROAD | Metal Industry | Under assessment | -34.47476117 | 150.8974746 |
| PORT KEMBLA | Port Kembla, Former Electricity Commission Site | Old Port Road/Christie Drive ROAD | Other Industry | Regulation under CLM Act not required | -34.46899143 | 150.8982854 |
| PORT KEMBLA | BHP Area 21 | Springhill ROAD | Metal Industry | Contamination formerly regulated under the CLM Act | -34.45244614 | 150.8676517 |
| PORT KEMBLA | Port Kembla Springhill Works | Springhill ROAD | Metal Industry | Under assessment | -34.45905808 | 150.8749558 |
| PORT KEMBLA | Port Kembla Steelworks Recycling Area | Springhill ROAD | Unclassified | Under assessment | -34.45271181 | 150.8677127 |
| PORT MACQUARIE | Caltex Service Station | 100 Hastings River DRIVE | Service Station | Under assessment | -31.42934052 | 152.8830188 |
| PORT MACQUARIE | Caltex Service Station | 112-114 Gordon STREET | Service Station | Under assessment | -31.43491709 | 152.9047618 |
| PORT MACQUARIE | Shell Coles Express Port Macquarie Service Station | 121 Gordon STREET | Service Station | Regulation under CLM Act not required | -31.4343131 | 152.9046869 |
| PORT MACQUARIE | Caltex Service Station | 12-14 Bolwarra ROAD | Service Station | Under assessment | -31.45015286 | 152.8854769 |
| PORT MACQUARIE | Former Mobil Depot | 211 Lake ROAD | Other Petroleum | Regulation under CLM Act not required | -31.44688513 | 152.8864499 |
| PORT MACQUARIE | Car park | 28 Hayward STREET | Other Industry | Regulation under CLM Act not required | -31.43385131 | 152.9072399 |
| PORT MACQUARIE | Caltex Port Macquarie Service Station | 29 Lord STREET | Service Station | Under assessment | -31.43326436 | 152.9169873 |
| PORT MACQUARIE | Coles Myer | 43 John Oxley DRIVE | Service Station | Regulation under CLM Act not required | -31.45741442 | 152.8739626 |
| PORT MACQUARIE | Port Macquarie Airport | 99 Boundary STREET | Other Petroleum | Under assessment | -31.43555856 | 152.868776 |
| PORT MACQUARIE | Former Mobil Service Station | Corner Oxley Highway and Major Innes DRIVE | Service Station | Regulation under CLM Act not required | -31.45738931 | 152.873956 |
| PORT MACQUARIE | Port Macquarie Council Depot | Koala STREET | Unclassified | Regulation under CLM Act not required | -31.45341586 | 152.9032764 |
| PORTLAND | Mt Piper Power Station | 350 Boulder ROAD | Other Petroleum | Under assessment | -33.35581541 | 150.0350801 |
| PORTLAND | Mt Piper Power Station | 350 Boulder Road (Power Station) | Other Industry | Under assessment | -33.349481 | 150.024182 |
| PORTLAND | Ivanhoe Colliery | Pipers Flat ROAD | Other Industry | Under assessment | -33.36595748 | 150.0099577 |
| PRAIRIEWOOD | 7-Eleven (former Caltex) Service Station | 485-487 Smithfield ROAD | Service Station | Regulation under CLM Act not required | -33.87102509 | 150.9031383 |

| Suburb | Site Name | Site Address | Contamination Activity Type | EPA Management Class | Latitude | Longitude |
|-----------------|---|---|-----------------------------|---|--------------|-------------|
| PROSPECT | 7-Eleven (former Mobil) Service Station Prospect | 354 Flushcombe ROAD | Service Station | Regulation under CLM Act not required | -33.79541624 | 150.9049417 |
| PROSPECT | Gatehouse, 544 Reservoir Road | 544 Reservoir ROAD | Unclassified | Regulation under CLM Act not required | -33.81049244 | 150.9157439 |
| PROSPECT | Pincott's Cottage, Gate C1 | Off Reservoir ROAD | Unclassified | Regulation under CLM Act not required | -33.81589773 | 150.9144343 |
| PROSPECT | Cottage 3, William Lawson Drive | William Lawson DRIVE | Unclassified | Regulation under CLM Act not required | -33.81490331 | 150.9149885 |
| PUNCHBOWL | Caltex Service Station | 1285-1289 Canterbury ROAD | Service Station | Under assessment | -33.93146308 | 151.0596348 |
| PUNCHBOWL | Former BP Service Station | 1375 Corner Canterbury & Victoria ROADS | Service Station | Under assessment | -33.93170424 | 151.0537302 |
| PUNCHBOWL | Punchbowl Laundry | 42-44 Belmore ROAD | Chemical Industry | Under assessment | -33.93582701 | 151.0562638 |
| PUTNEY | Putney Marina | 20 Waterview STREET | Other Industry | Under assessment | -33.82608091 | 151.1003966 |
| PYMBLE | Caltex Service Station | 1117 Pacific HIGHWAY | Service Station | Regulation under CLM Act not required | -33.74102977 | 151.1385257 |
| PYMBLE | Shell Coles Express Service Station | 21 Ryde ROAD | Service Station | Under assessment | -33.75198512 | 151.1438115 |
| PYRMONT | Former Council Works Depot (Fig and Wattle Depot) | 14-26 Wattle STREET | Other Industry | Under assessment | -33.8752655 | 151.1942645 |
| QUAKERS HILL | BP Parkway (former Caltex) Service Station | 450 Quakers Hill PARKWAY | Service Station | Under assessment | -33.72998613 | 150.9023617 |
| QUAKERS HILL | 7-Eleven (former Mobil) Service Station | 83 Lalor ROAD | Service Station | Under assessment | -33.72759077 | 150.8966764 |
| QUEANBEYAN | Former Mobil Emoleum Depot | 109-111 High STREET | Other Petroleum | Regulation under CLM Act not required | -35.3396115 | 149.237556 |
| QUEANBEYAN | Former Mobil Service Station | 151-153 Uriarra STREET | Service Station | Under assessment | -35.34425514 | 149.2148687 |
| QUEANBEYAN | Bill Lilley Automotive | 169 Crawford STREET | Service Station | Regulation under CLM Act not required | -35.35138121 | 149.232486 |
| QUEANBEYAN | Woolworths Queanbeyan Service Station | 196 Crawford (Cnr Morisset St) STREET | Service Station | Regulation under CLM Act not required | -35.35163055 | 149.2335759 |
| QUEANBEYAN | Former Caltex Depot | 20-30 Railway STREET | Other Petroleum | Regulation under CLM Act not required | -35.34523 | 149.22333 |
| QUEANBEYAN | Caltex Depot | 5 Stephens ROAD | Service Station | Under assessment | -35.34615546 | 149.207807 |
| QUEANBEYAN | BP Queanbeyan | 50 Yass ROAD | Service Station | Under assessment | -35.34126641 | 149.2445103 |
| QUEANBEYAN | Former BP Queanbeyan | 64 Uriarra ROAD | Service Station | Under assessment | -35.34646177 | 149.2246263 |
| QUEANBEYAN | Caltex Service Station | Bungendore ROAD | Service Station | Under assessment | -35.34930535 | 149.2438607 |
| QUEANBEYAN WEST | Caltex Service Station | Lanyon Dr Cnr Mccrae St (1 Suraci Place) STREET | Service Station | Under assessment | -35.36372923 | 149.2067531 |
| QUIRINDI | Tamarang Servicentre | 113-117 Station STREET | Service Station | Under assessment | -31.50179204 | 150.6814611 |
| QUIRINDI | Caltex Service Station, Quirindi | 199-201 George STREET | Service Station | Regulation under CLM Act not required | -31.50654793 | 150.6803589 |
| QUIRINDI | Former Mobil Depot, Quirindi | 4-6 Cross STREET | Other Petroleum | Under assessment | -31.49903355 | 150.681972 |
| RAMSGATE | Shell Coles Express Service Station | Grand Parade cnr Ramsgate ROAD | Service Station | Regulation under CLM Act not required | -33.98537988 | 151.1471234 |
| RANDWICK | Caltex Service Station | 2 Alison ROAD | Service Station | Regulation under CLM Act not required | -33.9065752 | 151.2320697 |
| RANDWICK | Service Station, Randwick | 33-37 Carrington ROAD | Service Station | Contamination currently regulated under CLM Act | -33.90655015 | 151.2525065 |
| RANDWICK | Metro Petroleum | 345 Avoca STREET | Service Station | Regulation under CLM Act not required | -33.92544832 | 151.2396799 |

| Suburb | Site Name | Site Address | Contamination Activity Type | EPA Management Class | Latitude | Longitude |
|-----------------|---|--|-----------------------------|---|--------------|-------------|
| RAVENSWORTH | Ravensthorpe Operations Narama Mine | Lemington ROAD | Other Industry | Under assessment | -32.47115903 | 151.0359579 |
| RAVENSWORTH | Cumnock Colliery | Old New England HIGHWAY | Other Industry | Under assessment | -32.40218281 | 150.9960082 |
| RAYMOND TERRACE | Shell Coles Express Raymond Terrace | 107 Adelaide (formerly Pacific Highway) STREET | Service Station | Under assessment | -32.76110922 | 151.7492847 |
| RAYMOND TERRACE | Former Motor Registry | 53 William STREET | Other Petroleum | Under assessment | -32.76286473 | 151.7445839 |
| RAYMOND TERRACE | Caltex Service Station | Cnr Adelaide Street & Glenelg STREET | Service Station | Under assessment | -32.76503842 | 151.7425264 |
| REDFERN | Former Printing Works | 101a Marriott STREET | Other Industry | Regulation under CLM Act not required | -33.89512556 | 151.2113422 |
| REDFERN | BP Service Station | 116 Regent STREET | Service Station | Under assessment | -33.89367876 | 151.1995256 |
| REDFERN | BP-branded Jasbe Surry Hills | 411 Cleveland STREET | Service Station | Under assessment | -33.89183974 | 151.2132466 |
| REVESBY | Caltex Service Station Revesby | 181 The River ROAD | Service Station | Under assessment | -33.95573605 | 151.0171779 |
| REVESBY | Dorf Clark Industries | 184-194 Milperra ROAD | Metal Industry | Regulation under CLM Act not required | -33.93387149 | 151.000553 |
| REVESBY | Mirotone Pty Ltd | 21 Marigold STREET | Chemical Industry | Contamination currently regulated under POEO Act | -33.93559608 | 151.0002207 |
| REVESBY | Bituminous Products | 33-35 Violet STREET | Chemical Industry | Contamination currently regulated under CLM Act | -33.93702092 | 151.0067896 |
| RHODES | Former Glad factory site | 10-16 Marquet STREET | Chemical Industry | Regulation under CLM Act not required | -33.82884048 | 151.0848716 |
| RHODES | Homebush Bay sediments adjoining former Berger Paint factory | Oulton AVENUE | Chemical Industry | Ongoing maintenance required to manage residual contamination (CLM Act) | -33.83535308 | 151.083238 |
| RHODES | Former Allied Feeds site | Walker STREET | Other Industry | Contamination was addressed via the planning process (EP&A Act) | -33.82465376 | 151.0870401 |
| RHODES | Former UCAL site | Walker STREET | Chemical Industry | Ongoing maintenance required to manage residual contamination (CLM Act) | -33.82727505 | 151.0853195 |
| RHODES | Homebush Bay Sediments adjoining the former UCAL and Allied Feeds sites | | Chemical Industry | Ongoing maintenance required to manage residual contamination (CLM Act) | -33.8263749 | 151.0839216 |
| RICHMOND | Caltex Richmond Service Station | 98 March (Cnr East Market St) STREET | Service Station | Regulation under CLM Act not required | -33.59937996 | 150.7514483 |
| RIVERSTONE | Woolworths Vineyard Service Station, Riverstone | 1 Woodland Street, corner of Windsor ROAD | Service Station | Regulation under CLM Act not required | -33.65607641 | 150.8724067 |
| RIVERSTONE | Axalta Coating Systems | 15-23 Melbourne ROAD | Other Industry | Regulation under CLM Act not required | -33.6636649 | 150.8557519 |
| RIVERSTONE | 7-Eleven Riverstone | 55 Garfield ROAD | Service Station | Under assessment | -33.677946 | 150.86367 |
| RIVERSTONE | Vacant Commercial Land | 88-94 Junction ROAD | Unclassified | Regulation under CLM Act not required | -33.66226398 | 150.8789967 |
| RIVERWOOD | 7-Eleven Riverwood | 30 Bonds ROAD | Service Station | Regulation under CLM Act not required | -33.9523701 | 151.0583887 |
| ROCKDALE | 7-Eleven (former Mobil) Service Station | 293 West Botany STREET | Service Station | Under assessment | -33.94995672 | 151.1484667 |
| ROCKDALE | 7-Eleven Service Station | 99 Railway STREET | Service Station | Under assessment | -33.95247322 | 151.1356785 |
| ROOTY HILL | 7-Eleven (former Mobil) Service Station | 1042 Great Western HIGHWAY | Service Station | Under assessment | -33.78214955 | 150.8287656 |

| Suburb | Site Name | Site Address | Contamination Activity Type | EPA Management Class | Latitude | Longitude |
|-----------------|---|---|-----------------------------|--|--------------|-------------|
| ROOTY HILL | 7-Eleven (former Mobil) Service Station | 106 Rooty Hill Road South ROAD | Service Station | Under assessment | -33.78036181 | 150.8501998 |
| ROSE BAY | Caltex Service Station | 488 Old South Head ROAD | Service Station | Under assessment | -33.87475145 | 151.2723847 |
| ROSE BAY | Rose Bay Budget Service station | 638 -646 New South Head ROAD | Service Station | Contamination currently regulated under CLM Act | -33.87062149 | 151.2677617 |
| ROSEBERY | Former Industrial Site (Former Electroplating Facility) | 108 Dunning AVENUE | Other Industry | Under assessment | -33.91630811 | 151.201557 |
| ROSEBERY | Autofoil P/L | 2 Mentmore AVENUE | Other Industry | Regulation under CLM Act not required | -33.91121318 | 151.2054882 |
| ROSEBERY | Caltex Service Station Rosebery | 321 Gardeners ROAD | Service Station | Under assessment | -33.92302898 | 151.2059541 |
| ROSEBERY | Rosebery Service Station | 395 Gardeners ROAD | Service Station | Contamination formerly regulated under the CLM Act | -33.92246784 | 151.2024589 |
| ROSEHILL | James Hardie Factory (former, western portion) | 181 James Ruse DRIVE | Other Industry | Contamination currently regulated under CLM Act | -33.81605834 | 151.0238145 |
| ROSELANDS | 7-Eleven (former Mobil) Service Station | 91 Canary's ROAD | Service Station | Under assessment | -33.93362588 | 151.0736538 |
| ROSELANDS | Roselands Shopping Centre | Roselands DRIVE | Service Station | Under assessment | -33.93499281 | 151.0691284 |
| ROSEVILLE | Mobil Service Station | 2 Boundary STREET | Service Station | Regulation under CLM Act not required | -33.78769177 | 151.1796011 |
| ROSEVILLE CHASE | Coles Express Roseville Chase | 388 Eastern Valley WAY | Service Station | Regulation under CLM Act not required | -33.78337722 | 151.1973901 |
| ROZELLE | Caltex Service Station | 121 Victoria ROAD | Service Station | Under assessment | -33.86252996 | 151.168497 |
| ROZELLE | Kennards Rozelle | 15-39 Wellington STREET | Other Petroleum | Regulation under CLM Act not required | -33.86176757 | 151.1686519 |
| ROZELLE | 7-Eleven (former Mobil) Service Station | 178-180 Victoria ROAD | Service Station | Under assessment | -33.8630268 | 151.1680857 |
| ROZELLE | BP Service Station | Corner Darling Street and Thornton STREET | Service Station | Regulation under CLM Act not required | -33.8591647 | 151.1716591 |
| ROZELLE | White Bay Power Station | Robert STREET | Other Industry | Regulation under CLM Act not required | -33.86674636 | 151.1772204 |
| RUFUS RIVER | SA Water Depot - Rufus River | Old Wentworth STREET | Other Petroleum | Regulation under CLM Act not required | -34.04191512 | 141.2679475 |
| RUSHCUTTERS BAY | d'Albora Marinas | 1b New Beach ROAD | Other Industry | Contamination currently regulated under POEO Act | -33.87351297 | 151.2345082 |
| RUTHERFORD | Rutherford Transpacific | 11 Kyle STREET | Other Industry | Regulation under CLM Act not required | -32.71105203 | 151.500311 |
| RUTHERFORD | Shell Coles Express Service Station Rutherford | 118 New England HIGHWAY | Service Station | Regulation under CLM Act not required | -32.7208703 | 151.5394595 |
| RUTHERFORD | Caltex Service Station | 134-138 New England HIGHWAY | Service Station | Under assessment | -32.7202589 | 151.5381526 |
| RUTHERFORD | Transpacific Industrial Services/Nationwide Oil Pty Ltd | 99 Kyle STREET | Chemical Industry | Under assessment | -32.71262159 | 151.5013865 |
| RYDALMERE | Rheem Australia | 1 Alan STREET | Other Industry | Contamination formerly regulated under the CLM Act | -33.81545013 | 151.0295476 |
| RYDALMERE | Former Service Station | 262-272 Victoria ROAD | Service Station | Under assessment | -33.81006724 | 151.032377 |
| RYDALMERE | BP Service Station | 265 Victoria ROAD | Service Station | Under assessment | -33.8109483 | 151.0328101 |
| RYDALMERE | Caltex Service Station | 309 Victoria ROAD | Service Station | Regulation under CLM Act not required | -33.81196193 | 151.0371185 |
| RYDALMERE | Mitsubishi Electric | 348 Victoria ROAD | Other Industry | Contamination currently regulated under CLM Act | -33.81040138 | 151.0392812 |

| Suburb | Site Name | Site Address | Contamination Activity Type | EPA Management Class | Latitude | Longitude |
|-----------------|--|--------------------------------------|-----------------------------|---|--------------|-------------|
| RYDALMERE | Hunter Douglas | Victoria ROAD | Chemical Industry | Regulation under CLM Act not required | -33.81009112 | 151.0384732 |
| RYDE | Caltex Service Station | 110 Lane Cove ROAD | Service Station | Under assessment | -33.80142973 | 151.1137925 |
| RYDE | 7-Eleven (former Mobil) Service Station | 326-328 Blaxland ROAD | Service Station | Under assessment | -33.80242183 | 151.1004278 |
| RYDE | Shell Coles Express Ryde | 45 Lane Cove ROAD | Service Station | Under assessment | -33.80726028 | 151.109981 |
| RYDE | Ryde Bus Depot | 49 - 75 Buffalo ROAD | Unclassified | Under assessment | -33.81679771 | 151.1225255 |
| SANCTUARY POINT | United Service Station, Sanctuary Point | 147 Larmer AVENUE | Service Station | Regulation under CLM Act not required | -35.09918861 | 150.6329537 |
| SANDGATE | Caltex Service Station Sandgate | 162 Maitland ROAD | Service Station | Regulation under CLM Act not required | -32.86501596 | 151.706161 |
| SANDGATE | North Limited Storage Handling facility | Maitland ROAD | Other Industry | Contamination formerly regulated under the CLM Act | -32.86598453 | 151.7012866 |
| SANS SOUCI | Former 7-Eleven Ramsgate | 368 Rocky Point ROAD | Service Station | Contamination currently regulated under CLM Act | -33.98631668 | 151.135849 |
| SANS SOUCI | 7-Eleven Service Station | 474-478 Rocky Point ROAD | Service Station | Under assessment | -33.99088939 | 151.1333779 |
| SANS SOUCI | Former Service Station | 542-544 Rocky Point ROAD | Service Station | Contamination was addressed via the planning process (EP&A Act) | -33.99376148 | 151.1316131 |
| SANS SOUCI | Kendall Street Reserve | Lawson Street and Kendall STREET | Landfill | Under assessment | -33.99966431 | 151.13005 |
| SCONE | Scone Works Depot | 220 Susan STREET | Other Petroleum | Regulation under CLM Act not required | -32.04444892 | 150.879152 |
| SCONE | Shell Coles Express Service Station | 91- 93 Kelly STREET | Service Station | Contamination currently regulated under CLM Act | -32.04715941 | 150.8676346 |
| SCONE | BP - Former Depot | Scone St, Guernsey St & Susan STREET | Service Station | Contamination formerly regulated under the CLM Act | -32.04599284 | 150.8662046 |
| SCONE | Mobil Scone Airport Elt | Walter Pye AVENUE | Other Petroleum | Under assessment | -32.03596733 | 150.8323698 |
| SEVEN HILLS | Transport Infrastructure Development Corporation | 1 Powers ROAD | Other Industry | Regulation under CLM Act not required | -33.77387442 | 150.9379787 |
| SEVEN HILLS | Caltex Service Station | 105 Station ROAD | Service Station | Under assessment | -33.77435881 | 150.9448733 |
| SEVEN HILLS | 7-Eleven (former Mobil) Service Station | 151 Prospect HIGHWAY | Service Station | Under assessment | -33.76894646 | 150.9427004 |
| SEVEN HILLS | Former BP Service Station | 154-156 Prospect HIGHWAY | Service Station | Under assessment | -33.76906502 | 150.9414821 |
| SEVEN HILLS | Australian Waste Oil Refineries | 27 Powers ROAD | Other Industry | Contamination currently regulated under CLM Act | -33.77536127 | 150.9511122 |
| SEVEN HILLS | Australia Post | 3 Powers ROAD | Unclassified | Regulation under CLM Act not required | -33.77434009 | 150.9395495 |
| SEVEN HILLS | Caltex Service Station | 38 Abbott ROAD | Service Station | Regulation under CLM Act not required | -33.76692649 | 150.9548271 |
| SHELLY BEACH | Former Shelly Beach Landfill | Oaks AVENUE | Landfill | Under assessment | -33.36700551 | 151.4913631 |
| SHORTLAND | Former Astra St landfill | 1, 2 & 28 Astra STREET | Landfill | Contamination currently regulated under CLM Act | -32.86716222 | 151.6966948 |
| SHORTLAND | Tuxford Park landfill | 10 King STREET | Landfill | Regulation under CLM Act not required | -32.87721139 | 151.6936837 |
| SHORTLAND | 7-Eleven (Former BP) Service Station | 298-302 Sandgate ROAD | Service Station | Regulation under CLM Act not required | -32.8861645 | 151.6953912 |
| SHORTLAND | Former Lorna St landfill | 8/475 Sandgate ROAD | Landfill | Regulation under CLM Act not required | -32.87888726 | 151.7023245 |
| SILVERWATER | Vacant property | 103-105 Silverwater ROAD | Other Industry | Under assessment | -33.83831374 | 151.0472576 |

| Suburb | Site Name | Site Address | Contamination Activity Type | EPA Management Class | Latitude | Longitude |
|----------------------|--|---|-----------------------------|---|--------------|-------------|
| SILVERWATER | Former Printing Facility | 46-58 Derby STREET | Unclassified | Under assessment | -33.83855869 | 151.0478649 |
| SILVERWATER | Storage Facility | 54-58 Derby STREET | Unclassified | Under assessment | -33.83855869 | 151.0478649 |
| SILVERWATER | Silverwater Landfill | Carnarvon ROAD | Landfill | Regulation under CLM Act not required | -33.83506394 | 151.033214 |
| SINGLETON | Putty Saw Mill | (via Singleton) Putty ROAD | Unclassified | Contamination currently regulated under CLM Act | -32.99958725 | 150.7111684 |
| SINGLETON | BP Service Station Singleton | 53 George (Cnr Macquarie St) STREET | Other Petroleum | Regulation under CLM Act not required | -32.56182325 | 151.1748054 |
| SINGLETON | Singleton Gasworks | 55-57 John STREET | Gasworks | Contamination currently regulated under CLM Act | -32.56774715 | 151.1658188 |
| SINGLETON | Shell Coles Express Service Station | 69-73 George STREET | Service Station | Under assessment | -32.56297156 | 151.1755215 |
| SINGLETON | Bulga Surface Operations | Broke ROAD | Other Industry | Under assessment | -32.68325751 | 151.1206158 |
| SINGLETON | Mobil Singleton Airport Elt | Range ROAD | Other Petroleum | Under assessment | -32.60270846 | 151.1944828 |
| SMITHFIELD | Freestones | 1 Hume ROAD | Other Petroleum | Under assessment | -33.83577694 | 150.9310112 |
| SMITHFIELD | Liquip International | 13 Hume ROAD | Other Industry | Under assessment | -33.83802635 | 150.9319034 |
| SMITHFIELD | Caltex Smithfield | 16-18 Tait STREET | Service Station | Regulation under CLM Act not required | -33.84596441 | 150.9435497 |
| SMITHFIELD | Coles Express (former Mobil) Service Station | 678 The Horsley Drive, corner Smithfield ROAD | Service Station | Under assessment | -33.85376154 | 150.9400104 |
| SMITHFIELD | Former Landfill | Little STREET | Landfill | Contamination being managed via the planning process (EP&A Act) | -33.85025253 | 150.9411561 |
| SOUTH ALBURY | BP Border Service Station | Corner Ebdon Street and Wodonga PLACE | Service Station | Contamination currently regulated under CLM Act | -36.08875942 | 146.9093882 |
| SOUTH BOWENFELS | Shell Coles Express Service Station | Lot 1 Great Western HIGHWAY | Service Station | Under assessment | -33.50589001 | 150.1238487 |
| SOUTH COOGEE | Caltex Service Station | 169-173 Malabar ROAD | Service Station | Under assessment | -33.93233184 | 151.2574377 |
| SOUTH GRAFTON | Caltex Service Station | 46-58 Schwinghammer STREET | Service Station | Under assessment | -29.71128273 | 152.9458313 |
| SOUTH GRAFTON | Mobil Service Station | Corner Pacific Highway and Charles STREET | Service Station | Under assessment | -29.70814828 | 152.9412928 |
| SOUTH GRAFTON | Caltex Service Station | Pacific Hwy Cnr Gwyder HIGHWAY | Service Station | Under assessment | -29.70739015 | 152.9425508 |
| SOUTH KEMPSEY | Caltex Service Station | 52 Lachlan STREET | Service Station | Regulation under CLM Act not required | -31.09361084 | 152.8370796 |
| SOUTH LISMORE | Former Mobil Service Station | 126 - 128 Union STREET | Service Station | Regulation under CLM Act not required | -28.81242175 | 153.267541 |
| SOUTH LISMORE | North Coast Petroleum (Former Mobil) Depot Lismore | 19-21 Elliot ROAD | Other Petroleum | Regulation under CLM Act not required | -28.81212046 | 153.2661935 |
| SOUTH LISMORE | Caltex Service Station | 237 Union STREET | Service Station | Under assessment | -28.82052708 | 153.2648111 |
| SOUTH LISMORE | Former Mobil Depot | 26-32 Phyllis STREET | Other Petroleum | Regulation under CLM Act not required | -28.81005206 | 153.2660073 |
| SOUTH NOWRA | Caltex South Nowra | 100 Princes HIGHWAY | Service Station | Regulation under CLM Act not required | -34.90516081 | 150.6029621 |
| SOUTH PENRITH | 7-Eleven Service Station | 45 Aspen STREET | Service Station | Regulation under CLM Act not required | -33.77727694 | 150.7107228 |
| SOUTH TAMWORTH | Caltex Service Station | Kent Street Cnr Kathleen STREET | Service Station | Regulation under CLM Act not required | -31.10361712 | 150.9186343 |
| SOUTH WENTWORTHVILLE | Caltex Service Station | 313 Great Western HIGHWAY | Service Station | Regulation under CLM Act not required | -33.81643692 | 150.9718802 |

| Suburb | Site Name | Site Address | Contamination Activity Type | EPA Management Class | Latitude | Longitude |
|----------------------|--|-------------------------------|-----------------------------|---|--------------|-------------|
| SOUTH WENTWORTHVILLE | Aldi Stores Development | 331-339 Great Western HIGHWAY | Metal Industry | Regulation under CLM Act not required | -33.81605854 | 150.9697429 |
| SOUTH WEST ROCKS | Former Shell Trial Bay Depot | Phillip DRIVE | Other Petroleum | Regulation under CLM Act not required | -30.89273836 | 153.0612772 |
| SOUTH WEST ROCKS | Former Trial Bay Caltex Depot | Phillip DRIVE | Other Petroleum | Regulation under CLM Act not required | -30.89190078 | 153.0573056 |
| SOUTH WEST ROCKS | Residential area and Reserve opposite Former Caltex terminal | Phillip DRIVE | Other Petroleum | Regulation under CLM Act not required | -30.89172594 | 153.0573164 |
| SPRINGVALE | Springvale Colliery | Castlereagh HIGHWAY | Other Industry | Under assessment | -33.40334736 | 150.1070462 |
| ST CLAIR | 7-Eleven (former Mobil) Service Station | 4 Endeavour AVENUE | Service Station | Under assessment | -33.79430926 | 150.7885793 |
| ST IVES | Mobil Service Station | 157 Mona Vale ROAD | Service Station | Under assessment | -33.73265301 | 151.1563899 |
| ST IVES | Caltex Service Station | 164 Mona Vale ROAD | Service Station | Under assessment | -33.7307595 | 151.1570462 |
| ST IVES | Shell Service Station | 179-181 Mona Vale ROAD | Service Station | Contamination currently regulated under CLM Act | -33.73124859 | 151.1575827 |
| ST IVES | Caltex Service Station | 363 Mona Vale ROAD | Service Station | Under assessment | -33.71737 | 151.17311 |
| ST IVES | Caltex Service Station | 452 Mona Vale ROAD | Service Station | Regulation under CLM Act not required | -33.70752272 | 151.187545 |
| ST MARYS | Former Woolworths Service Station | 120-128 Forrester ROAD | Service Station | Under assessment | -33.75525115 | 150.7752897 |
| ST MARYS | Chemcolour Industries Ltd | 19-25 Anne STREET | Chemical Industry | Under assessment | -33.75027071 | 150.7725397 |
| ST MARYS | 7-Eleven (former Mobil) Service Station | 2 Christie STREET | Service Station | Under assessment | -33.74790843 | 150.7767667 |
| ST MARYS | 7-Eleven (former Mobil) Service Station | 2 Wilson STREET | Service Station | Under assessment | -33.77790415 | 150.771689 |
| ST MARYS | Integral Energy Mt Druitt Transmission Substation | 69 Kurrajong North ROAD | Other Industry | Regulation under CLM Act not required | -33.76376093 | 150.7921691 |
| ST MARYS | Caltex St Marys Service Station | Wordoo St Cnr Forrester ROAD | Service Station | Regulation under CLM Act not required | -33.75334263 | 150.7755489 |
| ST PETERS | BP Express Service Station | 2 Princes HIGHWAY | Service Station | Regulation under CLM Act not required | -33.90982281 | 151.1809936 |
| ST PETERS | Cooks River Rail Terminal | 20 Canal ROAD | Unclassified | Regulation under CLM Act not required | -33.91943986 | 151.1726689 |
| ST PETERS | Former Tidyburn Facility | 53 Barwon Park ROAD | Chemical Industry | Contamination formerly regulated under the CLM Act | -33.9130091 | 151.1809912 |
| ST PETERS | Former Industrial Manufacturing Facility | 75 Mary STREET | Other Industry | Regulation under CLM Act not required | -33.91307297 | 151.1731383 |
| ST PETERS | Camdenville Park | May STREET | Other Industry | Regulation under CLM Act not required | -33.90911815 | 151.176951 |
| STANMORE | 125 Corunna Road | 125 Corunna ROAD | Unclassified | Regulation under CLM Act not required | -33.88937382 | 151.1644589 |
| STRATHFIELD | 7-Eleven (former Mobil) Service Station | 577 Liverpool ROAD | Service Station | Under assessment | -33.88736091 | 151.0743474 |
| STRATHFIELD SOUTH | Former Landfill Site | 7-9 Dunlop STREET | Landfill | Contamination being managed via the planning process (EP&A Act) | -33.89509698 | 151.0796751 |
| STROUD | Caltex Service Station | 1 Cowper STREET | Service Station | Under assessment | -32.39092749 | 151.9563089 |
| SUFFOLK PARK | BP Service Station | 207-209 Broken Head ROAD | Service Station | Regulation under CLM Act not required | -28.68800088 | 153.6083821 |

| Suburb | Site Name | Site Address | Contamination Activity Type | EPA Management Class | Latitude | Longitude |
|---------------------|---|--------------------------------------|-----------------------------|---|--------------|-------------|
| SUFFOLK PARK | Suffolk Park dip site | Cnr Broken Head Road & Beech DRIVE | Cattle Dip | Regulation under CLM Act not required | -28.6874242 | 153.6072824 |
| SURRY HILLS | Woolworths Petrol Surry Hills | 475 Cleveland STREET | Service Station | Under assessment | -33.89203644 | 151.216217 |
| SURRY HILLS | Legion Cabs (Trading) Cooperative | 69 - 81 Foveaux STREET | Service Station | Under assessment | -33.88470082 | 151.2107944 |
| SURRY HILLS | Ausgrid Road Reserve | Mary STREET | Other Industry | Regulation under CLM Act not required | -33.88292195 | 151.2095176 |
| SUTHERLAND | United Service Station and Sutherland Reservoir | 1 to 3 Oxford STREET | Service Station | Contamination currently regulated under CLM Act | -34.029532 | 151.0579906 |
| SUTHERLAND | 7-Eleven Service Station | 693 Old Princes HIGHWAY | Service Station | Under assessment | -34.02976735 | 151.0588789 |
| SUTTON FOREST | Coles Express Sutton Forest West | Hume HIGHWAY | Service Station | Regulation under CLM Act not required | -34.60808989 | 150.2250592 |
| SWANSEA | Caltex Service Station | 126 Pacific HIGHWAY | Service Station | Regulation under CLM Act not required | -33.08811841 | 151.6381764 |
| SYDENHAM | SRA Land | 117 Railway PARADE | Other Industry | Regulation under CLM Act not required | -33.91560723 | 151.1656846 |
| SYDENHAM | Sydenham XPT Maintenance Facility | Way STREET | Other Industry | Regulation under CLM Act not required | -33.91698468 | 151.1614089 |
| SYDNEY | Interpro House (OSP 46581) | 447 Kent STREET | Other Petroleum | Regulation under CLM Act not required | -33.87225413 | 151.204761 |
| SYDNEY OLYMPIC PARK | RMS Western Precinct | 14A-14E and 16 Hill ROAD | Other Petroleum | Regulation under CLM Act not required | -33.82239777 | 151.0758664 |
| SYDNEY OLYMPIC PARK | Haslams Creek South Area 3 | At Kronos Hill, Kevin Coombes AVENUE | Landfill | Contamination formerly regulated under the CLM Act | -33.84113059 | 151.0602966 |
| SYDNEY OLYMPIC PARK | Bicentennial Park | Bicentennial DRIVE | Landfill | Ongoing maintenance required to manage residual contamination (CLM Act) | -33.84456248 | 151.0788116 |
| SYDNEY OLYMPIC PARK | Woo-la-ra Landfill | Hill ROAD | Landfill | Ongoing maintenance required to manage residual contamination (CLM Act) | -33.82695807 | 151.07282 |
| SYDNEY OLYMPIC PARK | Blaxland Common Landfill | Jamieson STREET | Landfill | Ongoing maintenance required to manage residual contamination (CLM Act) | -33.82638382 | 151.05972 |
| SYDNEY OLYMPIC PARK | Kronos Hill Landfill | Kevin Coombes AVENUE | Landfill | Ongoing maintenance required to manage residual contamination (CLM Act) | -33.84014442 | 151.0649521 |
| SYDNEY OLYMPIC PARK | Wilson Park (Former oil gas plant site) | Newington ROAD | Gasworks | Ongoing maintenance required to manage residual contamination (CLM Act) | -33.82633586 | 151.0534322 |
| SYDNEY OLYMPIC PARK | Former Golf Driving Range Landfill | Sarah Durack AVENUE | Landfill | Ongoing maintenance required to manage residual contamination (CLM Act) | -33.85358517 | 151.0713987 |
| SYDNEY OLYMPIC PARK | Aquatic Centre Carpark Landfill | Shane Gould AVENUE | | Ongoing maintenance required to manage residual contamination (CLM Act) | -33.85093439 | 151.0656713 |
| SYLVANIA | Caltex Service Station - Sylvania Heights | 414-416 Princes HIGHWAY | Service Station | Contamination currently regulated under CLM Act | -34.02361051 | 151.0895394 |
| SYLVANIA | Caltex Service Station | 61 Port Hacking ROAD | Service Station | Regulation under CLM Act not required | -34.0140089 | 151.104212 |
| TAHMOOR | Tahmoor Colliery | Remembrance DRIVE | Other Industry | Under assessment | -34.25090795 | 150.5793631 |

| Suburb | Site Name | Site Address | Contamination Activity Type | EPA Management Class | Latitude | Longitude |
|-------------|--|--|-----------------------------|--|--------------|-------------|
| TALBINGO | Old Town Landfill | Bridle STREET | Landfill | Regulation under CLM Act not required | -35.59018237 | 148.3041771 |
| TALBINGO | T3 Spoil dump and adjoining river sediments | Off Snowy Mountains HIGHWAY | Landfill | Contamination formerly regulated under the CLM Act | -35.6177268 | 148.2926158 |
| TALBINGO | Former grit blasting site | Old Damsite ROAD | Other Industry | Regulation under CLM Act not required | -35.60894551 | 148.3030165 |
| TAMWORTH | Former Service Station Tamworth | (Cnr Scott Rd) 254-256 Goonoo Goonoo ROAD | Service Station | Regulation under CLM Act not required | -31.1118945 | 150.9228523 |
| TAMWORTH | Caltex Tamworth Service Station | 109 Gunnedah ROAD | Service Station | Under assessment | -31.09723226 | 150.8955299 |
| TAMWORTH | Kensell's Mitsubishi | 11-14 Kable AVENUE | Other Petroleum | Regulation under CLM Act not required | -31.08921565 | 150.9273063 |
| TAMWORTH | Curlew Crescent | 19-29 Curlew CRESCENT | Metal Industry | Regulation under CLM Act not required | -31.06963607 | 150.9069306 |
| TAMWORTH | Caltex Star Tamworth | 21 White STREET | Service Station | Under assessment | -31.09255137 | 150.9341709 |
| TAMWORTH | Former Service Station, Fitzpatrick Super Fund, Tamworth | 210 Goonoo Goonoo ROAD | Service Station | Regulation under CLM Act not required | -31.10613594 | 150.9234143 |
| TAMWORTH | Coles Express Tamworth | 251 - 253 Goonoo Goonoo ROAD | Service Station | Contamination currently regulated under CLM Act | -31.11058167 | 150.9236721 |
| TAMWORTH | BP Tamworth Service Station and Depot | 27-29 Gunnedah ROAD | Service Station | Under assessment | -31.09642128 | 150.9058193 |
| TAMWORTH | Housing NSW | 29 -33 White STREET | Other Petroleum | Regulation under CLM Act not required | -31.0915651 | 150.9357811 |
| TAMWORTH | Former Mobil Service Station | 373-375 Armidale ROAD | Service Station | Regulation under CLM Act not required | -31.10122679 | 150.9441341 |
| TAMWORTH | Gunnedah Road Site | 49 GUNNEDAH ROAD | Other Industry | Contamination formerly regulated under the CLM Act | -31.09574904 | 150.9021583 |
| TAMWORTH | Elovera Former Sheep Dip | 730 Ascot Calala ROAD | Cattle Dip | Regulation under CLM Act not required | -31.1801846 | 150.962897 |
| TAMWORTH | Mobil Depot | 9 Hinkler ROAD | Other Petroleum | Under assessment | -31.09584286 | 150.9040493 |
| TARCUTTA | Mobil Service Station | (Hume Highway) 32 Sydney STREET | Service Station | Contamination formerly regulated under the CLM Act | -35.2772942 | 147.73574 |
| TAREE | Caltex Service Station | 104-106 Commerce STREET | Service Station | Regulation under CLM Act not required | -31.90720519 | 152.4500926 |
| TAREE | Caltex Taree | 12 Pitt STREET | Service Station | Regulation under CLM Act not required | -31.90551738 | 152.4783334 |
| TAREE | Former BP Service Station (Reliance Petroleum) | 150 Manning River DRIVE | Service Station | Under assessment | -31.93842026 | 152.4682056 |
| TAREE | Caltex Service Station | 44-46 Stevenson STREET | Service Station | Under assessment | -31.90563595 | 152.4640848 |
| TAREE | Footpath in front of the former BP service station | 53-55 Victoria STREET | Service Station | Regulation under CLM Act not required | -31.91015653 | 152.4659073 |
| TAREE | Former Shell Depot | 53-55 Stevenson STREET | Other Petroleum | Regulation under CLM Act not required | -31.90514622 | 152.4649706 |
| TAREE | Former Mobil Depot | Corner Muldoon Street and Grey Gum ROAD | Other Petroleum | Under assessment | -31.89744109 | 152.4508569 |
| TAREE SOUTH | Caltex Service Station | Corner Manning River Drive and Glenthorne ROAD | Service Station | Under assessment | -31.93842026 | 152.4682056 |

| Suburb | Site Name | Site Address | Contamination Activity Type | EPA Management Class | Latitude | Longitude |
|---------------|--|--|-----------------------------|---|--------------|-------------|
| TAREN POINT | Former Oyster Farmer | (formerly 98 Woodlands Rd) 2R Alexander AVENUE | Other Industry | Contamination being managed via the planning process (EP&A Act) | -34.01698788 | 151.1247494 |
| TAREN POINT | Caltex Service Station | 114 Taren Point ROAD | Service Station | Regulation under CLM Act not required | -34.02065958 | 151.1218938 |
| TAREN POINT | Former Oyster Farmer | 1A Atkinson ROAD | Other Industry | Regulation under CLM Act not required | -34.02081803 | 151.1283282 |
| TAREN POINT | Former manufacturing site | 46-50 Bay ROAD | Other Industry | Regulation under CLM Act not required | -34.0236184 | 151.1231649 |
| TAREN POINT | Shell Coles Express Service Station | 99-103 Parraweena ROAD | Service Station | Regulation under CLM Act not required | -34.02630233 | 151.1200897 |
| TAREN POINT | Mangrove Lane Cycle pathway | Mangrove LANE | Unclassified | Regulation under CLM Act not required | -34.02404025 | 151.1324783 |
| TELARAH | Former Ausgrid Depot | Green STREET | Other Industry | Regulation under CLM Act not required | -32.7276446 | 151.5269745 |
| TELARAH | ACIRL | Junction STREET | Other Industry | Under assessment | -32.73457183 | 151.5400128 |
| TEMPE | Tempe Depot | 1a Gannon STREET | Other Petroleum | Regulation under CLM Act not required | -33.92408255 | 151.1596469 |
| TEMPE | Caltex Service Station | 775 Princes HIGHWAY | Service Station | Under assessment | -33.9253681 | 151.1596532 |
| TEMPE | Railcorp Site Renwick Street | Renwick STREET | Other Industry | Regulation under CLM Act not required | -33.91997709 | 151.1576058 |
| TEMPE | Former Tempe Tip | South STREET | Landfill | Contamination currently regulated under CLM Act | -33.9255792 | 151.1668117 |
| TERALBA | Teralba, Lucky's Scrap Metal | 21 Racecourse ROAD | Metal Industry | Contamination currently regulated under CLM Act | -32.946805 | 151.61698 |
| TERALBA | Lake Macquarie Teralba Sanitary Depot | Griffen ROAD | Landfill | Regulation under CLM Act not required | -32.9372059 | 151.6214528 |
| TERANIA CREEK | Former Izzards Cattle Tick Dip | Wallace ROAD | Cattle Dip | Contamination formerly regulated under the CLM Act | -28.65425776 | 153.2767438 |
| THIRLMERE | Thirlmere Rail Heritage Museum | 10 Barbour ROAD | Other Industry | Regulation under CLM Act not required | -34.20689245 | 150.5693902 |
| THORNLEIGH | Shell Coles Express Thornleigh | 188 - 190 Pennant Hills ROAD | Service Station | Under assessment | -33.72502184 | 151.0850569 |
| THORNLEIGH | Caltex Service Station | 200-202 Pennant Hills ROAD | Service Station | Under assessment | -33.72660793 | 151.08364 |
| THORNTON | Energy Australia Thornton Pole Yard | 55 Weakleys DRIVE | Other Industry | Regulation under CLM Act not required | -32.79973875 | 151.6374998 |
| TIGHES HILL | Former Mobil Terminal | 110 Elizabeth STREET | Other Petroleum | Contamination currently regulated under CLM Act | -32.90600406 | 151.7586907 |
| TIGHES HILL | Holcim Australia Cement Batching Plant | 340 Industrial DRIVE | Other Industry | Under assessment | -32.90532418 | 151.7574857 |
| TIGHES HILL | SRA Land | 73 Elizabeth STREET | Unclassified | Regulation under CLM Act not required | -32.90795794 | 151.754631 |
| TIGHES HILL | Former Ampol Depot | 94 Elizabeth STREET | Other Petroleum | Regulation being finalised | -32.90658137 | 151.757239 |
| TOCUMWAL | Former Mobil Depot | (Murray Street) Newell HIGHWAY | Other Petroleum | Under assessment | -35.79180653 | 145.5648214 |
| TOCUMWAL | Former Mobil Depot | 79-83 Deniliquin ROAD | Other Petroleum | Under assessment | -35.80914914 | 145.5585528 |
| TOMAGO | Minmet | 25 School DRIVE | Metal Industry | Contamination currently regulated under POEO Act | -32.8301553 | 151.7300603 |
| TOMAGO | Balcombe Sweat Furnace | 26 Laverick AVENUE | Metal Industry | Regulation under CLM Act not required | -32.82557395 | 151.7056416 |

| Suburb | Site Name | Site Address | Contamination Activity Type | EPA Management Class | Latitude | Longitude |
|-------------------|---|---|-----------------------------|---|--------------|-------------|
| TOMERONG | Log Cabin Service Station (United Petroleum) | D1300 Princes HIGHWAY | Service Station | Under assessment | -35.01820959 | 150.5779687 |
| TOONGABBIE | 7-Eleven (former Mobil) Service Station | 3 Metella ROAD | Service Station | Under assessment | -33.78692357 | 150.9462837 |
| TOORMINA | Caltex Service Station | 2 Minorca PLACE | Service Station | Under assessment | -30.35229568 | 153.0906606 |
| TORONTO | BP Toronto Service Station | 132 Cary (Cnr Donnelly Ave) STREET | Service Station | Under assessment | -33.01144673 | 151.5937863 |
| TORONTO | Coles XP (Former Mobil) Toronto Service Station | 133-137 Cary (Cnr Thorne St) STREET | Service Station | Under assessment | -33.01187681 | 151.5930879 |
| TORONTO | Caltex Service Station | 147 Cary STREET | Service Station | Under assessment | -33.01288007 | 151.5928388 |
| TORONTO | Toronto Hotel | 74 Victory PARADE | Unclassified | Regulation under CLM Act not required | -33.01214835 | 151.5958127 |
| TOUKLEY | Former Shell Toukley Autoport | 211 Main ROAD | Service Station | Regulation under CLM Act not required | -33.26383791 | 151.5386268 |
| TOUKLEY | Independent (Mobil) Toukley Service Station | 287 Main ROAD | Service Station | Under assessment | -33.26469166 | 151.5462414 |
| TRANGIE | Caltex Service Station | (Mitchell Hwy) 76 Narromine STREET | Service Station | Under assessment | -32.03234676 | 147.985164 |
| TUGGERAH | BP Tuggerah | 100 Pacific HIGHWAY | Service Station | Under assessment | -33.30578167 | 151.4198083 |
| TUMBARUMBA | Caltex Service Station | 150 Albury STREET | Service Station | Under assessment | -35.77024081 | 147.9927182 |
| TUMBI UMBI | Former Tumbi Landfill | 140 Bellevue ROAD | Landfill | Under assessment | -33.3993472 | 151.456471 |
| TUMUT | Telstra Depot | 26 Carey STREET | Other Industry | Under assessment | -35.29873079 | 148.2191122 |
| TUMUT | CSR Railway cutting | Jepsen AVENUE | Unclassified | Regulation being finalised | -35.30422002 | 148.1942579 |
| TUMUT | CSR Blue Dam | Jepsen AVENUE | Other Industry | Regulation being finalised | -35.30098337 | 148.1958308 |
| TUROSS HEAD | Tern Inn Restaurant (abandoned UPSS) | 2 Trafalgar ROAD | Service Station | Regulation under CLM Act not required | -36.05871059 | 150.1308443 |
| TURRAMURRA | Woolworths Service Station (Former Mobil) | 1243 Pacific HIGHWAY | Service Station | Under assessment | -33.73317594 | 151.1313195 |
| TURRAMURRA | 7-Eleven (former Mobil) Service Station | 1408 Pacific HIGHWAY | Service Station | Under assessment | -33.73326389 | 151.1264194 |
| TURRELLA | Tulloch Australia Pty Limited | 61 Turrella STREET | Chemical Industry | Contamination currently regulated under CLM Act | -33.92857213 | 151.1475387 |
| TURVEY PARK | Former Mobil Depot | 97 - 99 Coleman STREET | Other Petroleum | Under assessment | -35.12173871 | 147.3576651 |
| TWEED HEADS | Former Mobil Quix Service Station | 60 Pacific HIGHWAY | Service Station | Regulation under CLM Act not required | -28.20143775 | 153.5445381 |
| TWEED HEADS | Francis Street Road Reserve adjacent to 79-81 Wharf Street, Tweed Heads | 79-81 Wharf STREET | Other Petroleum | Regulation under CLM Act not required | -28.17351959 | 153.542262 |
| TWEED HEADS SOUTH | Former BP Depot | 142 Minjungbal DRIVE | Other Petroleum | Regulation under CLM Act not required | -28.20860702 | 153.5455932 |
| TWEED HEADS SOUTH | Woolworths Plus Petrol (Woolworths Caltex Tweed Heads South) | 98-102 Pacific (100 Minjungbal Drive) HIGHWAY | Service Station | Regulation under CLM Act not required | -28.20488521 | 153.5448675 |
| TWEED HEADS SOUTH | Coles Express Service Station | Corner Minjungbal Dr and Heffron STREET | Service Station | Under assessment | -28.19459987 | 153.5419978 |
| TWEED HEADS WEST | Caltex Service Station | 96 to 98 Kennedy DRIVE | Service Station | Regulation being finalised | -28.1871486 | 153.5229866 |
| ULAN | Ulan Coal Mine | 3600 Ulan ROAD | Other Industry | Under assessment | -32.25620603 | 149.7558075 |
| ULLADULLA | Coles Express Ulladulla | 153 Princes HIGHWAY | Service Station | Under assessment | -35.36288274 | 150.47272 |
| ULLADULLA | Woolworths Petrol Station | 155-157 Princes HIGHWAY | Service Station | Regulation under CLM Act not required | -35.36316263 | 150.4725668 |

| Suburb | Site Name | Site Address | Contamination Activity Type | EPA Management Class | Latitude | Longitude |
|-------------|--|--------------------------------------|-----------------------------|---|--------------|-------------|
| ULLADULLA | Caltex Service Station | Princes Hwy Cnr Deering STREET | Service Station | Under assessment | -35.36258645 | 150.4727798 |
| ULTIMO | Shell Coles Express Service Station | 387-429 Wattle STREET | Service Station | Under assessment | -33.88138825 | 151.1966791 |
| UNANDERRA | BlueScope Stainless Steel | 13 Marley PLACE | Metal Industry | Contamination currently regulated under CLM Act | -34.44959798 | 150.8571632 |
| UNANDERRA | Endeavour Energy Springhill Field Service Centre | 195 Five Island ROAD | Other Industry | Regulation under CLM Act not required | -34.45837706 | 150.8598825 |
| UNANDERRA | Unanderra Weekend Detention Centre | 34-40 Lady Penryhn DRIVE | Landfill | Under assessment | -34.4620226 | 150.8473821 |
| UNANDERRA | Former Prime Service Station and adjoining lands | 41-49 Princes HIGHWAY | Service Station | Contamination formerly regulated under the CLM Act | -34.45056105 | 150.8490833 |
| UNANDERRA | Caltex Service Station | 86-98 Princes HIGHWAY | Service Station | Under assessment | -34.45414951 | 150.845165 |
| UNANDERRA | Veolia Environmental Services | 9 Waynote PLACE | Other Industry | Regulation under CLM Act not required | -34.46042393 | 150.863232 |
| URALLA | Caltex Service Station | 103 Bridge STREET | Service Station | Under assessment | -30.64524911 | 151.4934484 |
| URALLA | Phoenix Foundry | 44 Duke STREET | Metal Industry | Regulation under CLM Act not required | -30.65093272 | 151.5004479 |
| URUNGA | Former Antimony Process plant | Hillside DRIVE | Chemical Industry | Contamination currently regulated under CLM Act | -30.50422942 | 153.0132011 |
| VALENTINE | BP Express Service Station | 855 Macquarie DRIVE | Service Station | Regulation under CLM Act not required | -33.00801109 | 151.6425806 |
| VALENTINE | Valentine Public School | Tallawalla ROAD | Unclassified | Regulation under CLM Act not required | -33.0091613 | 151.6423231 |
| VILLAWOOD | Former Toll Site | 110A Christina ROAD | Other Industry | Under assessment | -33.87919117 | 150.9812193 |
| VILLAWOOD | Former Orica Crop Care | 2 Christina ROAD | Chemical Industry | Contamination currently regulated under CLM Act | -33.880329 | 150.9896329 |
| VILLAWOOD | Former Defence Site | 29 Biloela STREET | Landfill | Regulation under CLM Act not required | -33.88782978 | 150.9886275 |
| VILLAWOOD | Former Siemens/Westinghouse | 49 Miowera ROAD | Other Industry | Contamination formerly regulated under the CLM Act | -33.87641909 | 150.9836746 |
| VILLAWOOD | Former Electrical Component Manufacturer | 66 Christina ROAD | Other Industry | Ongoing maintenance required to manage residual contamination (CLM Act) | -33.88018315 | 150.9838773 |
| VILLAWOOD | PPG Industries | 9 Birmingham AVENUE | Chemical Industry | Under assessment | -33.87800757 | 150.9887929 |
| VINEYARD | Shell Coles Express Service Station | 731 Windsor ROAD | Service Station | Regulation under CLM Act not required | -33.65780463 | 150.8753245 |
| WAGGA WAGGA | Caltex Service Station | (Uranquinty Rd) 6876 Olympic HIGHWAY | Service Station | Under assessment | -35.15319793 | 147.3085469 |
| WAGGA WAGGA | Caltex (former Mobil) Service Station | 106 Edward STREET | Service Station | Regulation under CLM Act not required | -35.11910909 | 147.3682364 |
| WAGGA WAGGA | Former Shell Depot | 11-15 Lake Albert ROAD | Other Petroleum | Under assessment | -35.12273113 | 147.3786005 |
| WAGGA WAGGA | Caltex Service Station | 170 Fitzmaurice STREET | Service Station | Regulation under CLM Act not required | -35.10289587 | 147.3679002 |
| WAGGA WAGGA | BP Wagga Wagga | 180 Edward STREET | Service Station | Under assessment | -35.11850802 | 147.3639619 |
| WAGGA WAGGA | Former Dry Cleaning Facility | 183 Fitzmaurice STREET | Other Industry | Under assessment | -35.102094 | 147.368398 |
| WAGGA WAGGA | Former Iron Foundry | 212-230 Hammond STREET | Metal Industry | Regulation under CLM Act not required | -35.12605478 | 147.4045461 |
| WAGGA WAGGA | Former BP Service Station | 31 Bourke STREET | Service Station | Under assessment | -35.12626628 | 147.3547199 |
| WAGGA WAGGA | Former Caltex Service Station | 343 Hammond AVENUE | Service Station | Regulation under CLM Act not required | -35.12420793 | 147.4157959 |

| Suburb | Site Name | Site Address | Contamination Activity Type | EPA Management Class | Latitude | Longitude |
|-------------|---|--------------------------------------|-----------------------------|--|--------------|-------------|
| WAGGA WAGGA | Coles Express Wagga Wagga | 357-359 Edward STREET | Service Station | Under assessment | -35.11606625 | 147.3509339 |
| WAGGA WAGGA | Former Gasworks | 54 Chaston STREET | Gasworks | Contamination currently regulated under CLM Act | -35.12262069 | 147.3482778 |
| WAGGA WAGGA | Former Caltex Depot | 60 Lake Albert DRIVE | Service Station | Regulation under CLM Act not required | -35.12316794 | 147.37724 |
| WAGGA WAGGA | Caltex-branded (former Mobil) Service Station | 7 Lake Albert ROAD | Service Station | Under assessment | -35.12239591 | 147.3769936 |
| WAGGA WAGGA | Former Gasworks | Cnr Tarcutta Street and Cross STREET | Gasworks | Contamination currently regulated under CLM Act | -35.10871183 | 147.3737933 |
| WAGGA WAGGA | Ashmont Autoport | Cnr Tobruk Street and Bardia STREET | Service Station | Regulation under CLM Act not required | -35.12517373 | 147.329919 |
| WAGGA WAGGA | Caltex Service Station | Docker St Cnr Edward STREET | Service Station | Under assessment | -35.11737947 | 147.3558145 |
| WAGGA WAGGA | Former Wiradjuri landfill | Narrung STREET | Landfill | Under assessment | -35.09628532 | 147.3619535 |
| WAHROONGA | 7-Eleven Service Station | 1579 Pacific HIGHWAY | Service Station | Under assessment | -33.71974617 | 151.1168106 |
| WAHROONGA | Coles Express Wahroonga | 1601 Pacific HIGHWAY | Service Station | Regulation under CLM Act not required | -33.71945571 | 151.1163002 |
| WAITARA | Caltex Service Station | 59-61 Pacific HIGHWAY | Service Station | Regulation under CLM Act not required | -33.71064349 | 151.1024644 |
| WALGETT | Former Shell Depot | Castlereagh HIGHWAY | Other Petroleum | Regulation under CLM Act not required | -30.00861179 | 148.1239938 |
| WALLERAWANG | Wallerawang Power Station | 1 Main STREET | Other Petroleum | Under assessment | -33.40339296 | 150.0855101 |
| WALLERAWANG | Lidsdale Coal Loading Facility | Main STREET | Other Industry | Under assessment | -33.39996523 | 150.0737717 |
| WALLSEND | Coles Express Wallsend East | 15 Thomas STREET | Service Station | Regulation under CLM Act not required | -32.90719444 | 151.6693426 |
| WALLSEND | Caltex Maryland Service Station Wallsend | 41 Minmi ROAD | Service Station | Regulation under CLM Act not required | -32.88967866 | 151.6619253 |
| WALLSEND | OneSteel Recycling | 64-80 Sandgate ROAD | Metal Industry | Regulation under CLM Act not required | -32.89425477 | 151.6799648 |
| WALLSEND | Ausgrid Wallsend Depot | Abbott STREET | Other Industry | Regulation under CLM Act not required | -32.90162796 | 151.6857267 |
| WAMBERAL | Caltex Service Station | 654 The Entrance ROAD | Service Station | Under assessment | -33.42338668 | 151.4375685 |
| WANGI WANGI | Myuna Colliery | Wangi Point ROAD | Other Industry | Under assessment | -33.06139532 | 151.5697186 |
| WARATAH | Waratah Area Health | Turton ROAD | Unclassified | Regulation under CLM Act not required | -32.90961233 | 151.7260867 |
| WARILLA | Woolworths Petrol Warilla | 43 -57 Shellharbour ROAD | Service Station | Regulation under CLM Act not required | -34.5470966 | 150.863748 |
| WARKWORTH | United Collieries | 134 Jerry Plain ROAD | Other Industry | Under assessment | -32.5654356 | 150.9916698 |
| WARKWORTH | Emulsion Plant, Dyno Nobel Asia Pacific Pty Ltd | 186 Long Point ROAD | Chemical Industry | Under assessment | -32.5781708 | 151.0834387 |
| WARNERS BAY | 7-Eleven (former Mobil) Service Station | 393 Hillsborough ROAD | Service Station | Regulation under CLM Act not required | -32.9659363 | 151.6543264 |
| WARNERS BAY | Historically Filled Land | 41-43 Charles STREET | Unclassified | Regulation under CLM Act not required | -32.97340461 | 151.6464383 |
| WARNERS BAY | Caltex Service Station | 55 King STREET | Service Station | Under assessment | -32.97418806 | 151.6476184 |
| WARNERVALE | Former Timber Treatment Plant | Aldenham and Railway ROADS | Other Industry | Contamination formerly regulated under the CLM Act | -33.24732018 | 151.4469037 |
| WARRAGAMBA | Warragamba Dam Viewing Platform | Eighteenth STREET | Unclassified | Under assessment | -33.88546354 | 150.6024501 |
| WARRAWONG | Caltex Service Station | 75-77 King STREET | Service Station | Regulation under CLM Act not required | -34.49037817 | 150.888802 |

| Suburb | Site Name | Site Address | Contamination Activity Type | EPA Management Class | Latitude | Longitude |
|-------------------|-------------------------------------|--|-----------------------------|---|--------------|-------------|
| WARREN | Caltex Warren Service Station | 1 Coonamble ROAD | Service Station | Under assessment | -31.69508383 | 147.8405578 |
| WARREN | Former Mobil Warren Depot | 16 Dubbo STREET | Other Petroleum | Contamination currently regulated under CLM Act | -31.6943058 | 147.8314606 |
| WARREN | Former Shell Depot | 8 Dubbo STREET | Other Petroleum | Regulation under CLM Act not required | -31.69379262 | 147.8308088 |
| WATERLOO | Diversity Waterloo | 1-13 Archibald AVENUE | Other Industry | Under assessment | -33.90204305 | 151.2097328 |
| WATERLOO | Proposed Construction Site | 2 John STREET | Other Industry | Regulation under CLM Act not required | -33.89989686 | 151.2010324 |
| WATERLOO | 22-24 Archibald Avenue | 22-24 Archibald AVENUE | Other Petroleum | Under assessment | -33.90263766 | 151.2132105 |
| WATERLOO | Waverley Woollahra Process Plant | 355 Botany ROAD | Other Industry | Regulation under CLM Act not required | -33.9063092 | 151.2042672 |
| WATERLOO | Shell Coles Express Service Station | 867-877 South Dowling STREET | Service Station | Regulation under CLM Act not required | -33.90179774 | 151.2143789 |
| WATERLOO | Lawrence Dry Cleaners | 887-893 Bourke STREET | Unclassified | Contamination currently regulated under CLM Act | -33.89897433 | 151.2101436 |
| WAUCHOPE | Expressway Spares UST | 3 Sancrox ROAD | Other Petroleum | Regulation under CLM Act not required | -31.44421922 | 152.8218723 |
| WAUCHOPE | Former Shell Depot | 56-64 High STREET | Other Petroleum | Regulation under CLM Act not required | -31.45804845 | 152.7314151 |
| WAUCHOPE | Wauchope Service Station | 57 High STREET | Service Station | Regulation under CLM Act not required | -31.45737022 | 152.7305018 |
| WAUCHOPE | Shell Coles Express Service Station | 64 High STREET | Service Station | Under assessment | -31.45764495 | 152.7315975 |
| WAUCHOPE | Former Timber Treatment Site | Blackbutt DRIVE | Other Industry | Regulation under CLM Act not required | -31.46575645 | 152.7228555 |
| WAVERTON | Berry's Bay Woodley's Marina | 1 Balls Head DRIVE | Other Industry | Contamination formerly regulated under the POEO Act | -33.84441851 | 151.1947433 |
| WAVERTON | Oyster Cove AGL | 2 King STREET | Gasworks | Contamination formerly regulated under the CLM Act | -33.83637995 | 151.193541 |
| WAVERTON | SRA Land | 95 Bay ROAD | Unclassified | Contamination formerly regulated under the CLM Act | -33.83716728 | 151.1969497 |
| WELLINGTON | Former Caltex Service Station | 124-128 Lee STREET | Service Station | Regulation under CLM Act not required | -32.55082729 | 148.9411537 |
| WELLINGTON | BP Wellington Service Station | 35A Maxwell STREET | Service Station | Under assessment | -32.55835121 | 148.9447284 |
| WELLINGTON | Woolworths Petrol Wellington | 79 Lee STREET | Service Station | Under assessment | -32.54874227 | 148.9408531 |
| WENTWORTH | Caltex - Wentworth | 110 Adams STREET | Service Station | Regulation under CLM Act not required | -34.1024927 | 141.9160539 |
| WENTWORTH FALLS | Bodington Hospital | Bodington DRIVE | Unclassified | Contamination formerly regulated under the CLM Act | -33.73201608 | 150.3874102 |
| WENTWORTH POINT | TNT Express | 23 Bennelong Parkway PARK | Other Petroleum | Under assessment | -33.83115118 | 151.0726636 |
| WENTWORTH POINT | RMS Eastern Precinct | 3-7 Burroway ROAD | Other Petroleum | Regulation under CLM Act not required | -33.8233882 | 151.0815668 |
| WENTWORTHVILLE | Former Workshop | 2 Rawson Rd and 8 Barfil CRESCENT | Unclassified | Regulation under CLM Act not required | -33.81568808 | 150.9671853 |
| WERRINGTON | Caltex Service Station | Cnr Dunheved Rd and Henry Lawson DRIVE | Service Station | Under assessment | -33.74577725 | 150.7409877 |
| WERRINGTON | Claremont Meadows Former landfill | Gipps STREET | Landfill | Regulation under CLM Act not required | -33.77341076 | 150.7557628 |
| WERRINGTON COUNTY | 7-Eleven Werrington | Lot 122 Dunheved ROAD | Service Station | Regulation under CLM Act not required | -33.74699408 | 150.7428609 |

| Suburb | Site Name | Site Address | Contamination Activity Type | EPA Management Class | Latitude | Longitude |
|--------------------|---|---|-----------------------------|--|--------------|-------------|
| WEST BALLINA | Caltex Big Prawn Service Station | Pacific HIGHWAY | Service Station | Contamination formerly regulated under the CLM Act | -28.86374913 | 153.5321482 |
| WEST GOSFORD | Caltex Service Station | 283 Manns ROAD | Service Station | Under assessment | -33.41659727 | 151.325219 |
| WEST GOSFORD | Caltex Service Station | 30a Pacific HIGHWAY | Service Station | Under assessment | -33.42778813 | 151.3190581 |
| WEST GOSFORD | Caltex Service Station | 69-71 Pacific HIGHWAY | Service Station | Under assessment | -33.42729985 | 151.3214621 |
| WEST NOWRA | Endeavour Energy Nowra Field Service Centre | 20 Depot ROAD | Other Industry | Regulation under CLM Act not required | -34.88993085 | 150.5878854 |
| WEST PENNANT HILLS | 7-Eleven (former Mobil) Service Station | 552 Pennant Hills ROAD | Service Station | Under assessment | -33.74686545 | 151.0508067 |
| WEST PYMBLE | West Pymble Dry Cleaners | 6 Philip MALL | Other Industry | Under assessment | -33.76109009 | 151.1284329 |
| WEST RYDE | JHM Property Development | 2A Mellor Street STREET | Metal Industry | Under assessment | -33.81207534 | 151.094598 |
| WEST RYDE | Pfizer Australia Pty Ltd | 38-42 Wharf ROAD | Chemical Industry | Under assessment | -33.81021085 | 151.0693631 |
| WEST RYDE | Reckitt Benckiser | 44 Wharf ROAD | Chemical Industry | Under assessment | -33.81172205 | 151.0692752 |
| WEST RYDE | 7-Eleven (former Mobil) Service Station | 917 Victoria ROAD | Service Station | Under assessment | -33.80921103 | 151.0932917 |
| WEST TAMWORTH | Woolworths Petrol | 119 Bridge STREET | Service Station | Regulation under CLM Act not required | -31.09358262 | 150.9167693 |
| WEST WOLLONGONG | Woolworths Service Station | 425 Crown STREET | Service Station | Contamination currently regulated under CLM Act | -34.42637378 | 150.8799288 |
| WEST WYALONG | Caltex Depot | (Wyalong By-pass Rd) Lot 1-3 Showground ROAD | Service Station | Regulation under CLM Act not required | -33.92556 | 147.1981659 |
| WEST WYALONG | Former Mobil Depot | 104 Compton ROAD | Other Petroleum | Regulation under CLM Act not required | -33.93449194 | 147.2147948 |
| WEST WYALONG | Lowes Petroleum (Former BP) Depot West Wyalong | Compton (formerly known as Town Bypass/Railway Road) ROAD | Other Petroleum | Regulation under CLM Act not required | -33.93440247 | 147.2154596 |
| WESTON | Illegal Dumping Site | Corner Kline Street & First STREET | Unclassified | Regulation under CLM Act not required | -32.81367986 | 151.4551507 |
| WETHERILL PARK | Former Fuel Storage Depot | 200-212 Cowpasture ROAD | Other Petroleum | Regulation under CLM Act not required | -33.84568871 | 150.8764012 |
| WETHERILL PARK | Sims Wetherill Park | 35-37 Frank STREET | Metal Industry | Regulation under CLM Act not required | -33.84056122 | 150.9086265 |
| WETHERILL PARK | BOC Sydney Operations Centre | 428-440 Victoria STREET | Other Industry | Regulation under CLM Act not required | -33.84400237 | 150.8967556 |
| WETHERILL PARK | Shell Coles Express Service Station | 565 Polding STREET | Service Station | Regulation under CLM Act not required | -33.8569731 | 150.8992804 |
| WETHERILL PARK | Nationwide Oil Pty Ltd/transpacific Industrial Services | 6 Davis ROAD | Other Industry | Under assessment | -33.83770038 | 150.9045197 |
| WETHERILL PARK | Camide Former Landfill | Newton ROAD | Landfill | Regulation under CLM Act not required | -33.83898879 | 150.8963813 |
| WICKHAM | Former Warehouse | 10 Dangar STREET | Unclassified | Regulation under CLM Act not required | -32.92383206 | 151.759761 |
| WICKHAM | Caltex Terminal | 156 Hannell STREET | Other Petroleum | Contamination currently regulated under CLM Act | -32.91520778 | 151.7563638 |
| WICKHAM | Fuchs Lubricants (Australasia) Pty Ltd Wickham | 2 Holland STREET | Other Industry | Under assessment | -32.9214709 | 151.7556928 |
| WICKHAM | Former Wool Store Building | 33 Annie STREET | Other Petroleum | Under assessment | -32.91585059 | 151.755215 |
| WICKHAM | Railcorp Wickham | 50 Railway STREET | Other Industry | Under assessment | -32.9210433 | 151.7544687 |

| Suburb | Site Name | Site Address | Contamination Activity Type | EPA Management Class | Latitude | Longitude |
|-----------------|---|---|-----------------------------|--|--------------|-------------|
| WICKHAM | Former Factory | 57 Annie STREET | Other Industry | Regulation under CLM Act not required | -32.91524827 | 151.7539893 |
| WILBERFORCE | Former Drum Reconditioners | 12-14 Box AVENUE | Other Industry | Contamination formerly regulated under the CLM Act | -33.5453884 | 150.8587934 |
| WILBERFORCE | Former Solvent Recycling Site | 13 Box AVENUE | Chemical Industry | Regulation under CLM Act not required | -33.54557427 | 150.8577006 |
| WILEY PARK | Sydney Water Property | 1B Hillcrest STREET | Other Industry | Under assessment | -33.92391634 | 151.0676256 |
| WILLIAMTOWN | Hunter Land | 38 Cabbage Tree ROAD | Other Industry | Under assessment | -32.80750069 | 151.8310107 |
| WILLOUGHBY | Caltex Service Station | 157 Penhur STREET | Service Station | Regulation under CLM Act not required | -33.79793513 | 151.1981926 |
| WILLOUGHBY | Shell Coles Express Service Station | 616-626 Willoughby ROAD | Service Station | Regulation under CLM Act not required | -33.80593769 | 151.1988559 |
| WILLOUGHBY EAST | Willoughby Bus Depot | Corner Ann Street and Stan STREET | Other Industry | Regulation under CLM Act not required | -33.7982569 | 151.2038993 |
| WILTON | Condell Park Homestead | (Part Lot 17 DP 270536) Condell Park ROAD | Unclassified | Regulation under CLM Act not required | -34.21910141 | 150.6837962 |
| WINDANG | Caltex Service Station | 244-248 Windang ROAD | Service Station | Under assessment | -34.5274434 | 150.8691161 |
| WINDSOR | Former Caltex Service Station | 46-52 Macquarie STREET | Service Station | Regulation under CLM Act not required | -33.60783315 | 150.8213428 |
| WINDSOR | Former Caltex Windsor Depot and Service Station | 48-50 Mileham STREET | Service Station | Regulation under CLM Act not required | -33.61538627 | 150.8157517 |
| WINDSOR | Woolworths (former Caltex) Service Station | Cnr Macquarie Street & Baker STREET | Service Station | Regulation under CLM Act not required | -33.60569346 | 150.8232803 |
| WINGHAM | Caltex Service Station | 52 Wingham ROAD | Service Station | Under assessment | -31.86236594 | 152.3805752 |
| WINGHAM | Bogas Service Station | Cnr Primrose Street and Isabella STREET | Service Station | Under assessment | -31.86833656 | 152.3716346 |
| WINMALEE | Prime (Caltex supplied) (former Mobil) Winmalee Service Station | 281 Hawkesbury ROAD | Service Station | Under assessment | -33.68223276 | 150.5997203 |
| WIRLINGA | Former Liquid Waste Disposal Facility | 704 Riverina ROAD | Unclassified | Regulation under CLM Act not required | -36.07103958 | 147.0193522 |
| WOLLI CREEK | Former Ausgrid Substation 10061 | 13 Gertrude STREET | Other Industry | Regulation under CLM Act not required | -33.93364031 | 151.1543818 |
| WOLLONGONG | Former Wollongong Gasworks | 120 and 122 Smith STREET | Gasworks | Under assessment | -34.42030173 | 150.8906745 |
| WOLLONGONG | Redevelopment site | 33 - 39 Beatson STREET | Other Petroleum | Regulation under CLM Act not required | -34.43196083 | 150.8976661 |
| WOLLONGONG | Greenhouse Park | Springhill ROAD | Landfill | Under assessment | -34.44119949 | 150.8931764 |
| WOLLONGONG | Wollongong Harbour Central Spur | via Endeavour DRIVE | Other Petroleum | Under assessment | -34.42066879 | 150.906821 |
| WOODBURN | Caltex Service Station | 129 River STREET | Service Station | Under assessment | -29.07206887 | 153.3409769 |
| WOODBURN | Crown Reserve 88037 Woodburn | Pacific HIGHWAY | Landfill | Under assessment | -29.06580577 | 153.3541886 |
| WOOLGOOLGA | Caltex Woolgoolga Service Station | 16-18 Bosworth ROAD | Service Station | Under assessment | -30.12569561 | 153.1946006 |
| WOOLGOOLGA | United Petroleum | 56 Clarence STREET | Service Station | Under assessment | -30.11045544 | 153.1904609 |
| WOOLLAHRA | Caltex Woollahra Service Station | 116 Old South Head ROAD | Service Station | Contamination formerly regulated under the CLM Act | -33.88959697 | 151.2553736 |
| WOOLLAHRA | Former Service Station | 20 Wallis STREET | Service Station | Regulation under CLM Act not required | -33.8901965 | 151.2372752 |

| Suburb | Site Name | Site Address | Contamination Activity Type | EPA Management Class | Latitude | Longitude |
|---------------|--|----------------------------------|-----------------------------|---|--------------|-------------|
| WOOLLAHRA | Proposed Jewish Care Centre | 7 -21 Saber STREET | Unclassified | Regulation under CLM Act not required | -33.8904055 | 151.2480062 |
| WOOLLOOMOOLOO | Former BP Service Station | 2 Dowley STREET | Service Station | Contamination being managed via the planning process (EP&A Act) | -33.86940191 | 151.2218741 |
| WOLOMIN | Woolomin Gold Rush Store | 65 - 67 Nundle ROAD | | Regulation being finalised | -31.30415134 | 151.149729 |
| WOOLOOWARE | Caltex Service Station | 100 Woollooware ROAD | Service Station | Under assessment | -34.05274635 | 151.1408413 |
| WOOLOOWARE | Oyster Farm | Captain Cook DRIVE | Other Industry | Under assessment | -34.03807914 | 151.1476055 |
| WOONGARRAH | Former Warnervale Landfill | 236-264 Hakone ROAD | Landfill | Regulation under CLM Act not required | -33.2376313 | 151.464362 |
| WOOTTON | Former Chemical Spill Site | 11859 Pacific HIGHWAY | Chemical Industry | Regulation under CLM Act not required | -32.28168548 | 152.3117819 |
| WOY WOY | Mobil Former Woy Woy Service Station and adjacent land | 177-181 Blackwall ROAD | Service Station | Contamination formerly regulated under the CLM Act | -33.49254403 | 151.3270829 |
| WOY WOY | Barry Robertson Holden | 231 Blackwall ROAD | Service Station | Regulation under CLM Act not required | -33.49621068 | 151.3285128 |
| WOY WOY | Bogas Service Station | 66 Memorial AVENUE | Service Station | Contamination currently regulated under CLM Act | -33.5069738 | 151.3315579 |
| WYALONG | Caltex Service Station | 50 Neeld (Newell Highway) STREET | Service Station | Under assessment | -33.92665025 | 147.2446546 |
| WYOMING | Caltex Service Station Wyoming | 465 Pacific HIGHWAY | Service Station | Regulation under CLM Act not required | -33.40945391 | 151.3499812 |
| WYONG | Wyong Bayer/Kemcon | 16 Lucca ROAD | Chemical Industry | Contamination formerly regulated under the CLM Act | -33.26192339 | 151.4429446 |
| WYONG | IXOM Facility | 8 Pavitt CRESCENT | Other Industry | Under assessment | -33.26379 | 151.448509 |
| WYONG | Caltex Service Station | M1 Pacific (Northbound) MOTORWAY | Service Station | Regulation under CLM Act not required | -33.25641477 | 151.4024821 |
| WYONG | Caltex Service Station | M1 Pacific (Southbound) MOTORWAY | Service Station | Regulation under CLM Act not required | -33.25330747 | 151.4053862 |
| YAGOONA | Shell Coles Express Service Station | 112 Rookwood ROAD | Service Station | Under assessment | -33.89856213 | 151.0370458 |
| YAGOONA | Galserv Galvanising Services | 117-153 Rookwood ROAD | Metal Industry | Contamination currently regulated under CLM Act | -33.89493085 | 151.0388013 |
| YAGOONA | BP Potts Hill Service Station and Truckstop | 155-159 Rookwood ROAD | Service Station | Under assessment | -33.89330525 | 151.0390969 |
| YAGOONA | 7-Eleven (former Mobil) Service Station | 519 Hume HIGHWAY | Service Station | Under assessment | -33.90760623 | 151.0207783 |
| YAGOONA | Sydney Water Potts Hill Complex | 91 Brunner ROAD | Other Industry | Under assessment | -33.89887589 | 151.0289165 |
| YALLAH | Tallawarra Power Station site | Princes HIGHWAY | Unclassified | Contamination formerly regulated under the CLM Act | -34.52412143 | 150.8062159 |
| YALLAH | Tallawarra Lands | Yallah Bay ROAD | Other Industry | Regulation under CLM Act not required | -34.52848931 | 150.8008925 |
| YAMBA | Caltex Service Station | 22 Treelands DRIVE | Service Station | Regulation under CLM Act not required | -29.42701701 | 153.3279204 |
| YANCO | Former Service Station | 14 Main AVENUE | Service Station | Contamination formerly regulated under the CLM Act | -34.60356494 | 146.4105016 |
| YASS | Caltex Service Station | 1715 Yass Valley WAY | Service Station | Regulation under CLM Act not required | -34.80708856 | 148.8824228 |
| YASS | Caltex Service Station | 228 Comur STREET | Service Station | Under assessment | -34.84440036 | 148.9140179 |

| Suburb | Site Name | Site Address | Contamination Activity Type | EPA Management Class | Latitude | Longitude |
|----------|--|--------------------------|-----------------------------|--|--------------|-------------|
| YASS | Former Mobil Depot Yass | 54-58 Laidlaw STREET | Service Station | Contamination currently regulated under CLM Act | -34.83227507 | 148.9069678 |
| YASS | Former Gasworks | Dutton STREET | Gasworks | Contamination currently regulated under CLM Act | -34.83982614 | 148.9060029 |
| YENNORA | Former Caltex Service Station | 137-141 Fairfield STREET | Service Station | Regulation under CLM Act not required | -33.86824768 | 150.9706137 |
| YENNORA | Spicer Axle Australia Manufacturing Facility | 205-231 Fairfield ROAD | Other Industry | Regulation under CLM Act not required | -33.85655114 | 150.9579167 |
| YENNORA | Former Metal Plant | 44 Larra STREET | Metal Industry | Contamination formerly regulated under the CLM Act | -33.86340576 | 150.9764349 |
| YENNORA | TetraPak Site | 6 Foray STREET | Other Industry | Contamination formerly regulated under the CLM Act | -33.8557183 | 150.9561605 |
| YETHOLME | Yetholme CCA Timber Treatment Plant | 351 Eusdale ROAD | Other Industry | Contamination formerly regulated under the CLM Act | -33.45386256 | 149.8537787 |
| YOUNG | Former Mobil Depot and Service Station Young | 149 Lovell STREET | Service Station | Under assessment | -34.31024587 | 148.290424 |
| YOUNG | Former Shell Depot | 166 Nasmyth STREET | Other Petroleum | Regulation under CLM Act not required | -34.31025192 | 148.2931008 |
| YOUNG | Mobil Depot | 186 Nasmyth STREET | Other Petroleum | Contamination currently regulated under CLM Act | -34.30954389 | 148.2908476 |
| YOUNG | Former battery recycler | 45 Nasmyth STREET | Metal Industry | Contamination currently regulated under CLM Act | -34.31201571 | 148.306772 |
| YOUNG | Adjacent to former battery recycler | 47 Nasmyth STREET | Metal Industry | Contamination formerly regulated under the CLM Act | -34.31176273 | 148.3064765 |
| YOUNG | Former Caltex Depot | 95 Lovell STREET | Service Station | Regulation under CLM Act not required | -34.31127119 | 148.2955092 |
| ZETLAND | Energy Australia/ Ausgrid Zetland Depot | 122 - 138 Joynton AVENUE | Other Industry | Regulation under CLM Act not required | -33.90883116 | 151.2101184 |
| ZETLAND | Zetland, Goodrich Control Systems site | 84 - 92 Epsom ROAD | Other Industry | Under assessment | -33.91025707 | 151.2078048 |

ATTACHMENT 7 – NSW OEH HERITAGE SEARCH

[Home](#) > [Topics](#) > [Heritage places and items](#) > [Search for heritage](#)

Search for NSW heritage

Your search did not return any matching results. Please refine your search and try again.

The State Heritage Inventory is a list of heritage items in New South Wales including Aboriginal Places, State Heritage Register, Interim Heritage Orders, State Agency Heritage Registers and Local Environmental Plans.

The Heritage Division is directly responsible for maintaining **Aboriginal Places** and the **State Heritage Register**. A new **combined map search** is now available. For further information about Aboriginal Places and Sites refer to **AHIMS Web Services**

Whilst the Heritage Division seeks to keep the Inventory up to date, it is reliant on State agencies and local councils to provide their data. Always check with the relevant State agency or local council for the most up-to-date information.

Visit **State Heritage Inventory help** if you are unfamiliar with this search facility.

Basic search criteria

| | |
|---------------------------------|--|
| Item name/database ID: | <input type="text"/> |
| Street name: | <input type="text" value="Tennyson Road"/> |
| Suburb/town: | <input type="text" value="Gladesville"/> |
| Local Government Area: | <input type="text" value="Ryde"/> |
| Aboriginal Land Council (LALC): | <input type="text" value="Please Choose..."/> (For Aboriginal Place and State Heritage Register only) |
| Heritage listings: | <input type="text" value="Please Choose..."/> |
| SHR number: | <input type="text"/> |

Additional search criteria

NOTE: For items listed by local councils, there may not be information in the additional search criteria fields.

| | |
|--|---|
| Owner organisation*: | <input type="text"/> |
| Designer/builder: | <input type="text"/> |
| Year of construction: | from <input type="text"/> |
| | to: <input type="text"/> |
| Item type: | <input type="text" value="Please Choose..."/> |
| Item group: | <input type="text" value="Please Choose..."/> |
| Item category: | <input type="text" value="Please Choose..."/> |
| Australian historic theme: | <input type="text" value="Please Choose..."/> |
| NSW historic theme: | <input type="text" value="Please Choose..."/> |
| Significance, description, historical notes: | <input type="text"/> |
| Information complete: | <input type="checkbox"/> |
| | <input type="button" value="Search"/> |
| | <input type="button" value="Reset"/> |

***View owner organisation names for section 170 heritage and conservation registers**

Search Aboriginal Places & State Heritage Register


The combined map search below is for Aboriginal Places and State Heritage Register items only. It does not include Interim Heritage Orders, State Agency Heritage Registers and Local Environmental Plans.

The location of Aboriginal Places and State Heritage Register items are marked on the map as a single approximation point for general identification and research purposes only.

Location information for some Aboriginal Places (e.g. burial grounds and sacred sites) have been generalised because of their cultural sensitivity. Location information for restricted Aboriginal Places is not shown at all. If an activity or development is proposed that may potentially impact on or harm (i.e., damage, deface or destroy) an Aboriginal Place, then proponents must undertake a search for the exact boundaries of Aboriginal Places through **AHIMS Web Services**.

Downloading of State Heritage Register spatial datasets and associated metadata into a Geographical Information System (GIS) software package is available through [Data NSW](#).

| | | | |
|---------------------------------------|--------------------------------------|---|---|
| Listing Type: | <input checked="" type="radio"/> All | <input type="radio"/> Aboriginal Places | <input type="radio"/> State Heritage Register |
| Local government area: | <div>Please Choose... ▼</div> | | |
| Item name/Database ID: | <div></div> | | |
| SHR number: | <div></div> | | |
| Location: | <div></div> | | |
| Local Aboriginal Land Council (LALC): | <div>Please Choose... ▼</div> | | |
| State theme: | <div>Please Choose... ▼</div> | | |
| Item type: | <div>Please Choose... ▼</div> | | |
| Item Group: | <div>Please Choose... ▼</div> | | |
| Item category: | <div>Please Choose... ▼</div> | | |
| <div>Search</div> | | | |
| <div>Reset</div> | | | |





ATTACHMENT 8 – SECTION 149 (2) PLANNING CERTIFICATE

**PLANNING CERTIFICATE UNDER
SECTION 149 ENVIRONMENTAL PLANNING
AND ASSESSMENT ACT, 1979**

Cert No: PLN2017/1741
Date: Wednesday, 24 May 2017
Your Ref: 14 Tennyson Rd GLADESVILLE

Applicant: Mr Andrew Botfield (SNC Lavalin)
55 Clarence Street
Sydney NSW 2000

Property Address: 14 Tennyson Rd GLADESVILLE
Description: Lot 1 DP 549570

Property Reference: 527565
Land Reference: 30511

INFORMATION PROVIDED PURSUANT TO SECTION 149(2) OF THE ACT.

1. NAMES OF RELEVANT ENVIRONMENTAL PLANNING INSTRUMENTS, DRAFT INSTRUMENTS AND DEVELOPMENT CONTROL PLANS THAT APPLY TO THE CARRYING OUT OF DEVELOPMENT ON THE LAND

a) LOCAL ENVIRONMENTAL PLAN AND DEEMED ENVIRONMENTAL PLANNING INSTRUMENTS
Ryde Local Environmental Plan 2014

b) DRAFT LOCAL ENVIRONMENTAL PLANS
Nil

c) DEVELOPMENT CONTROL PLANS
City of Ryde Development Control Plan 2014

d) STATE ENVIRONMENTAL PLANNING POLICIES AND INSTRUMENTS (includes Draft Policies)
The Minister for Planning has notified Council that the following State Environmental Planning Policies and Deemed State Environmental Plans apply to the land and should be specified in this certificate:

State Environmental Planning Policies

State Environmental Planning Policy No 19 - Bushland in Urban Areas.
State Environmental Planning Policy No 21 - Caravan Parks.
State Environmental Planning Policy No 30 - Intensive Agriculture.
State Environmental Planning Policy No 33 - Hazardous and Offensive Development.
State Environmental Planning Policy No 50 - Canal Estate Development.
State Environmental Planning Policy No 55 - Remediation of Land.
State Environmental Planning Policy No 62 - Sustainable Aquaculture.
State Environmental Planning Policy No 64 - Advertising and Signage.
State Environmental Planning Policy No 65 - Design Quality of Residential Apartment Development.
State Environmental Planning Policy (Affordable Rental Housing) 2009
State Environmental Planning Policy (Building Sustainability Index: BASIX) 2004
State Environmental Planning Policy (Exempt and Complying Development Codes) 2008
State Environmental Planning Policy (Housing for Seniors or People with a Disability) 2004

State Environmental Planning Policy (Infrastructure) 2007
State Environmental Planning Policy (Major Development) 2005
State Environmental Planning Policy (Mining, Petroleum Production and Extractive Industries) 2007
State Environmental Planning Policy (State and Regional Development) 2011
State Environmental Planning Policy (Temporary Structures) 2007

Deemed State Environmental Planning Policies

Sydney Regional Environmental Plan (Sydney Harbour Catchment) 2005

Draft State Environmental Planning Policies

State Environmental Planning Policy No 66 - Integration of Land Use and Transport 2001
State Environmental Planning Policy (Competition) 2010
State Environmental Planning Policy (Educational Establishments and Child Care Facilities) 2017

Note: Specific constraints and zoning of the land may affect the applicability of certain provisions within the Policies listed above.

2. ZONING AND LAND USE UNDER RELEVANT LOCAL ENVIRONMENTAL PLANS

(a) ZONING and ZONING TABLE

Ryde Local Environmental Plan 2014 - Zone IN2 - Light Industrial

1 Objectives of zone

- To provide a wide range of light industrial, warehouse and related land uses.
- To encourage employment opportunities and to support the viability of centres.
- To minimise any adverse effect of industry on other land uses.
- To enable other land uses that provide facilities or services to meet the day to day needs of workers in the area.
- To support and protect industrial land for industrial uses.

2 Permitted without consent

Home occupations

3 Permitted with consent

Building identification signs; Business identification signs; Depots; Funeral Homes; Garden Centres; Hardware and building supplies; Industrial training facilities; Landscaping material supplies; Light industries; Neighbourhood shops; Places of Public Worship; Pubs; Recreation facilities (indoor); Roads; Warehouse or distribution centres; Wholesale supplies; Any other development not specified in item 2 or 4

4 Prohibited

Agriculture; Air transport facilities; Airstrips; Amusement centres; Biosolids treatment facilities; Boat building and repair facilities; Boat launching ramps; Boat sheds; Camping grounds; Caravan parks; Cemeteries; Charter and tourism boating facilities; Commercial premises; Correctional centres; Crematoria; Eco-tourist facilities; Educational establishments; Entertainment facilities; Environmental facilities; Exhibition homes; Exhibition villages; Extractive industries; Farm buildings; Forestry; Freight transport facilities; Function centres; Health services facilities; Heavy industrial storage establishments; Helipads; Highway service centres; Home-based child care; Home businesses; Home occupations (sex services); Industries; Information and education facilities; Jetties; Marinas; Mooring pens; Moorings; Open cut mining; Port facilities; Recreation facilities (major); Recreation facilities (outdoor); Registered clubs; Residential accommodation; Restricted premises; Rural industries; Sewage treatment plants; Signage; Tourist and visitor accommodation; Water recreation structures; Water supply systems.

(b) DEVELOPMENT STANDARDS FOR THE ERECTION OF A DWELLING HOUSE

No development standards under the Local Environmental Plan apply to the land that fix minimum land dimensions for the erection of a dwelling house on the land.

(c) CRITICAL HABITAT

No. The land does not include or comprise critical habitat under the Local Environmental Plan.

(d) CONSERVATION AREA (however described)

No. The land has not been identified as being within a heritage conservation area under the Local Environmental Plan.

(e) ITEMS OF ENVIRONMENTAL HERITAGE (however described)

No. An item of environmental heritage is not situated on the land under the Local Environmental Plan.

2A. ZONING AND LAND USE UNDER STATE ENVIRONMENTAL PLANNING POLICY (SYDNEY REGION GROWTH CENTRES) 2006

This land **is not** subject to:

- (a) Part 3 of the *State Environmental Planning Policy (Sydney Region Growth Centres) 2006* (the 2006 SEPP); or
- (b) a Precinct Plan (within the meaning of the 2006 SEPP); or
- (c) a proposed Precinct Plan (within the meaning of the 2006 SEPP) that is or has been the subject of community consultation or on public exhibition.

OTHER PRESCRIBED INFORMATION

3. COMPLYING DEVELOPMENT

Whether or not the land is land on which complying development may be carried out under each of the codes for complying development in *State Environmental Planning Policy (Exempt and Complying Development Codes) 2008*. If complying development may not be carried out on that land because of one of the requirements under that Policy, the reason why it may not be carried out.

General Housing Code and Rural Housing Code

Complying Development under the General Housing Code and Rural Housing Code may be carried out on this land.

Housing Alterations Code and General Development Code

Complying Development under the Housing Alterations Code and General Development Code may be carried out on the land.

Commercial and Industrial (New Buildings and Additions) Code

Complying development under the Commercial and Industrial (New Buildings and Additions) Code may be carried out on the land.

Subdivisions Code, Commercial and Industrial Alterations Code, Demolition Code and Fire Safety Code

Complying development under the Subdivisions Code, Commercial and Industrial Alterations Code, Demolition Code, and Fire Safety Code may be carried out on the land.

Note : It is necessary for the zoning, size of land and other criteria such as risk level of flood prone land and bushfire prone land to be in accordance with that specified in *State Environmental Planning Policy (Exempt and Complying Development Codes) 2008* for certain types of development to occur under the Policy.

4. COASTAL PROTECTION

Whether or not the land is affected by the operation of section 38 or 39 of the *Coastal Protection Act 1979*, but only to the extent that the council has been so notified by the Department of Services, Technology and Administration.

The land is not affected by the operation of section 38 or 39 of the Coastal Protection Act 1979.

4A Information relating to a coastal council

(1) Whether an order has been made under Part 4D of the *Coastal Protection Act 1979* in relation to temporary coastal protection works (within the meaning of that Act) on the land (or on public land adjacent to that land), except where the council is satisfied that such an order has been fully complied with.

NO

(2)(a) Whether the council has been notified under section 55X of the *Coastal Protection Act 1979* that temporary coastal protection works (within the meaning of that Act) have been placed on the land (or on public land adjacent to that land), and

(b) If works have been so placed—whether the council is satisfied that the works have been removed and the land restored in accordance with that Act.

NO notification received

4B Annual charges under Local Government Act 1993 for coastal protection services that relate to existing coastal protection works

Whether the owner (or any previous owner) of the land has consented in writing to the land being subject to annual charges under section 496B of the *Local Government Act 1993* for coastal protection services that relate to existing coastal protection works (within the meaning of section 553B of that Act).

NO

Note. “Existing coastal protection works” are works to reduce the impact of coastal hazards on land (such as seawalls, revetments, groynes and beach nourishment) that existed before the commencement of Section 553B of the *Local Government Act 1993*.

5. MINE SUBSIDENCE

Whether or not the land is proclaimed to be a mine subsidence district within the meaning of section 15 of the *Mine Subsidence Compensation Act 1961*.

No. The land has not been proclaimed to be a mine subsidence district.

6. ROAD WIDENING AND ROAD REALIGNMENT

Whether or not the land is affected by any road widening or road realignment.

The land is not affected by any road widening or road realignment under:

(a) Division 2 of Part 3 of the Roads Act 1993;

(b) any Environmental Planning Instrument.

(c) any resolution of Council.

7. COUNCIL AND OTHER PUBLIC AUTHORITY POLICIES ON HAZARD RISK RESTRICTIONS

Whether or not the land is affected by a policy adopted by the council, or adopted by any other public authority and notified to the council for the express purpose of its adoption by that authority being referred to in planning certificates issued by council, that restricts the development of the land because of the likelihood of:

- (i) landslip — NO.
- (ii) bush fire — NO.
- (iii) tidal inundation — NO.
- (iv) subsidence — NO.
- (v) acid sulphate soil — YES
- (vi) any other risk (other than flooding) — NO.

Note: The fact that land has not been identified as being affected by a policy to restrict development because of the risks referred to does not mean that the risk is non-existent.

7A. FLOOD RELATED DEVELOPMENT CONTROLS INFORMATION

(1) Whether or not development on that land or part of the land for the purposes of dwelling houses, dual occupancies, multi dwelling housing or residential flat buildings (not including development for the purposes of group homes or seniors) living is subject to flood related development controls - YES

(2) Whether or not development on that land or part of the land for any other purpose is subject to flood related development controls - YES

(3) Words and expressions in this clause have the same meanings as in the instrument set out in the schedule to the Standard Instrument (Local Environmental Plans) Order 2006.

8. LAND RESERVED FOR ACQUISITION

Whether or not any environmental planning instrument or proposed environmental planning instrument referred to in Clause 1 makes provision in relation to the acquisition of the land by a public authority, as referred to in section 27 of the Act.

No Environmental Planning Instrument applying to the land provides for the acquisition of the land by a public authority pursuant to Section 27 of the Act.

9. CONTRIBUTIONS PLANS

The name of each contributions plan applying to the land:

City of Ryde Section 94 Development Contributions Plan 2007 – Interim Update (2014)

9A BIODIVERSITY CERTIFIED LAND

This land is not biodiversity certified land within the meaning of Part 7AA of the Threatened Species Conservation Act 1995.

10 BIOBANKING AGREEMENTS

The land is not the subject of a biobanking agreement under Part 7A of the Threatened Species Conservation Act 1995.

11. BUSH FIRE PRONE LAND

The land described in this certificate is not bush fire prone land (as defined in the Act).

12. PROPERTY VEGETATION PLANS

The land is not subject to a property vegetation plan under the Native Vegetation Act 2003.

13. ORDERS UNDER TREES (DISPUTES BETWEEN NEIGHBOURS) ACT 2006

There has not been an order made under the Trees (Disputes between Neighbours) Act 2006 to carry out work in relation to a tree on the land.

14. DIRECTIONS UNDER PART 3A

There is no direction in force under section 75P (2)(c1) of the Environmental Planning and Assessment Act 1979.

15. SITE COMPATIBILITY CERTIFICATES AND CONDITIONS FOR SENIORS HOUSING

Part A: There has been no Site Compatibility Certificate issued (of which Council is aware) under Clause 25 of State Environmental Planning Policy (Housing for Seniors or People with a Disability) 2004.

Part B: There has not been any development consent granted since 11 October 2007 for development to which State Environmental Planning Policy (Housing for Seniors or People with a Disability) 2004 applies.

16. SITE COMPATIBILITY CERTIFICATES FOR INFRASTRUCTURE

There is no valid Site Compatibility Certificate (Infrastructure) of which the Council is aware in respect of proposed development on the land.

17. SITE COMPATIBILITY CERTIFICATES AND CONDITIONS FOR AFFORDABLE RENTAL HOUSING

There is no current Site Compatibility Certificate (Affordable Rental Housing) that Council is aware in respect of proposed development on the land.

There are no terms of a kind referred to in clause 17(1) or 37(1) of State Environmental Planning Policy (Affordable Rental Housing) 2009 that have been imposed as a condition of consent to a development application in respect of the land.

18. PAPER SUBDIVISION INFORMATION

(1) The name of any development plan adopted by a relevant authority that applies to the land or that is proposed to be subject to a consent ballot. NIL

(2) The date of any subdivision order that applies to the land. NIL

(3) Words and expressions used in this clause have the same meaning as they have in Part 16C of this Regulation.

Note: City of Ryde does not hold any paper subdivision within the meaning of this clause.

19. SITE VERIFICATION CERTIFICATES

There is no current site verification certificate of which the Council is aware in respect of the land.

Note. The following matters are prescribed by section 59 (2) of the Contaminated Land Management Act 1997 as additional matters to be specified in a planning certificate:

(a) The land to which this certificate relates IS NOT significantly contaminated land.

(b) The land to which this certificate relates IS NOT subject to a management order.

(c) The land to which this certificate relates IS NOT the subject of an approved voluntary management proposal.


(d) The land to which this certificate relates IS NOT subject to an ongoing maintenance order .

(e) The land to which this certificate relates IS NOT subject to a site audit statement.

Note. (i) Pursuant to Section 149(5) of the Environmental Planning and Assessment Act 1979, the City of Ryde may provide advice on additional matters affecting the land of which it may be aware. You are advised that information on either heritage, endangered or adequately conserved bushland, draft Development Control Plans, Master Plans or other relevant matters, applies to the land and is available on the s149(5) Certificate for the land.

(ii) s149(5) Certificates under the Environmental Planning and Assessment Act 1979, contain all the information under s149(2) and as such, an application and fee for a combined s149 certificate must be applied for.

Note: The information in this certificate is current as of the date of the certificate.

A handwritten signature in black ink, appearing to read 'Liz Coad', with a large, stylized 'L' and 'C'.

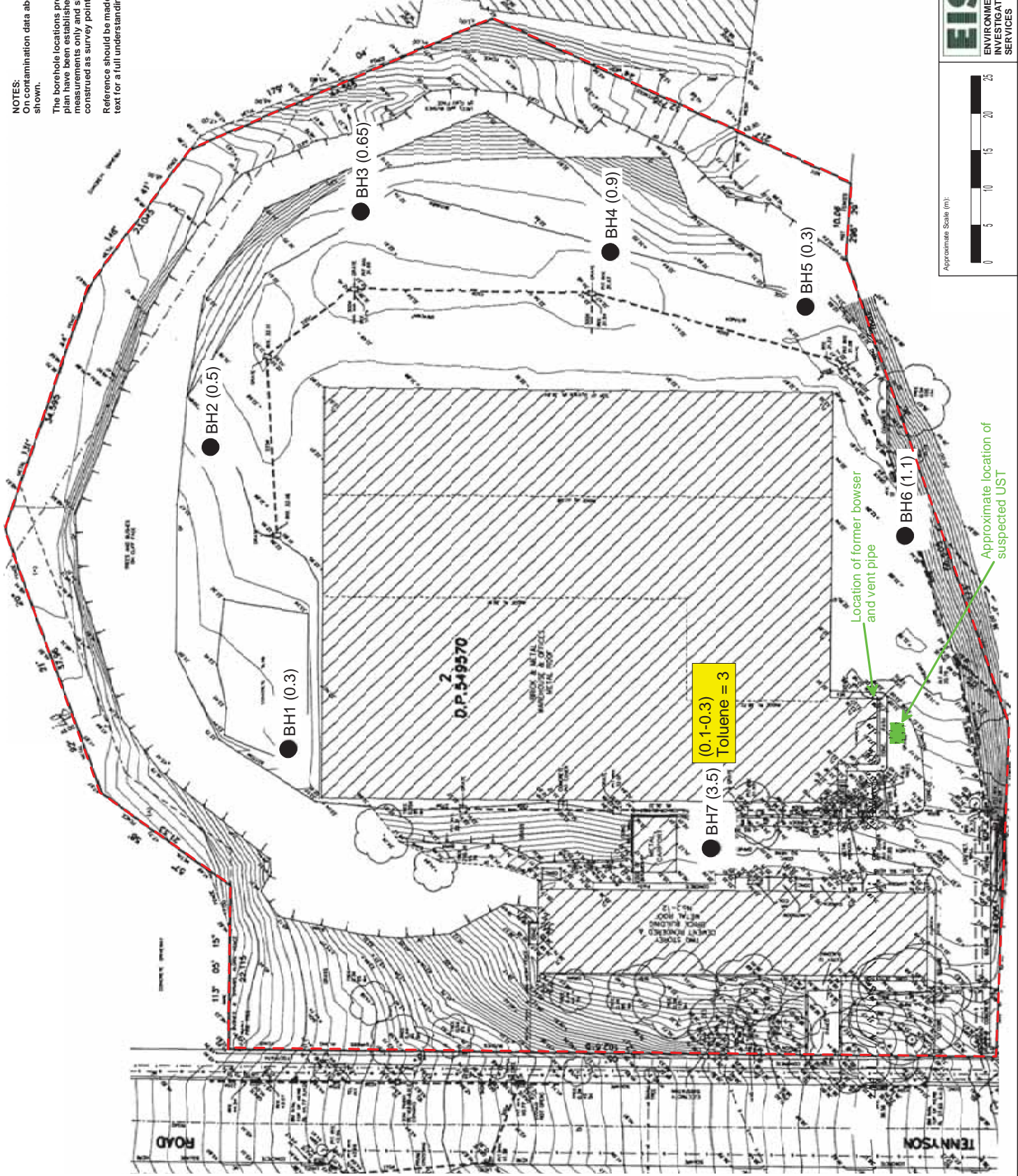
Liz Coad
Acting Director City Planning and Development

ATTACHMENT 9 – BOREHOLE LOCATION PLAN

NOTES:
On contamination data above the SAC are shown.

The borehole locations presented on this plan have been established from site measurements only and should not be construed as survey points.

Reference should be made to the report text for a full understanding of this plan.



LEGEND:

- Approximate site boundary
- BH1 (0.2) Borehole location, number and depth of fill (m)
- Approximate location of suspected UST
- Sample Depth (m)
Contaminant identified and concentration above SAC (mg/kg)
(0.1-0.3) Toluene = 3

Approximate Scale (m):



EIS
ENVIRONMENTAL
INVESTIGATION
SERVICES

Project Number:

E26029KP

Figure:

2

Title:

BOREHOLE LOCATION PLAN
AND CONTAMINATION DATA

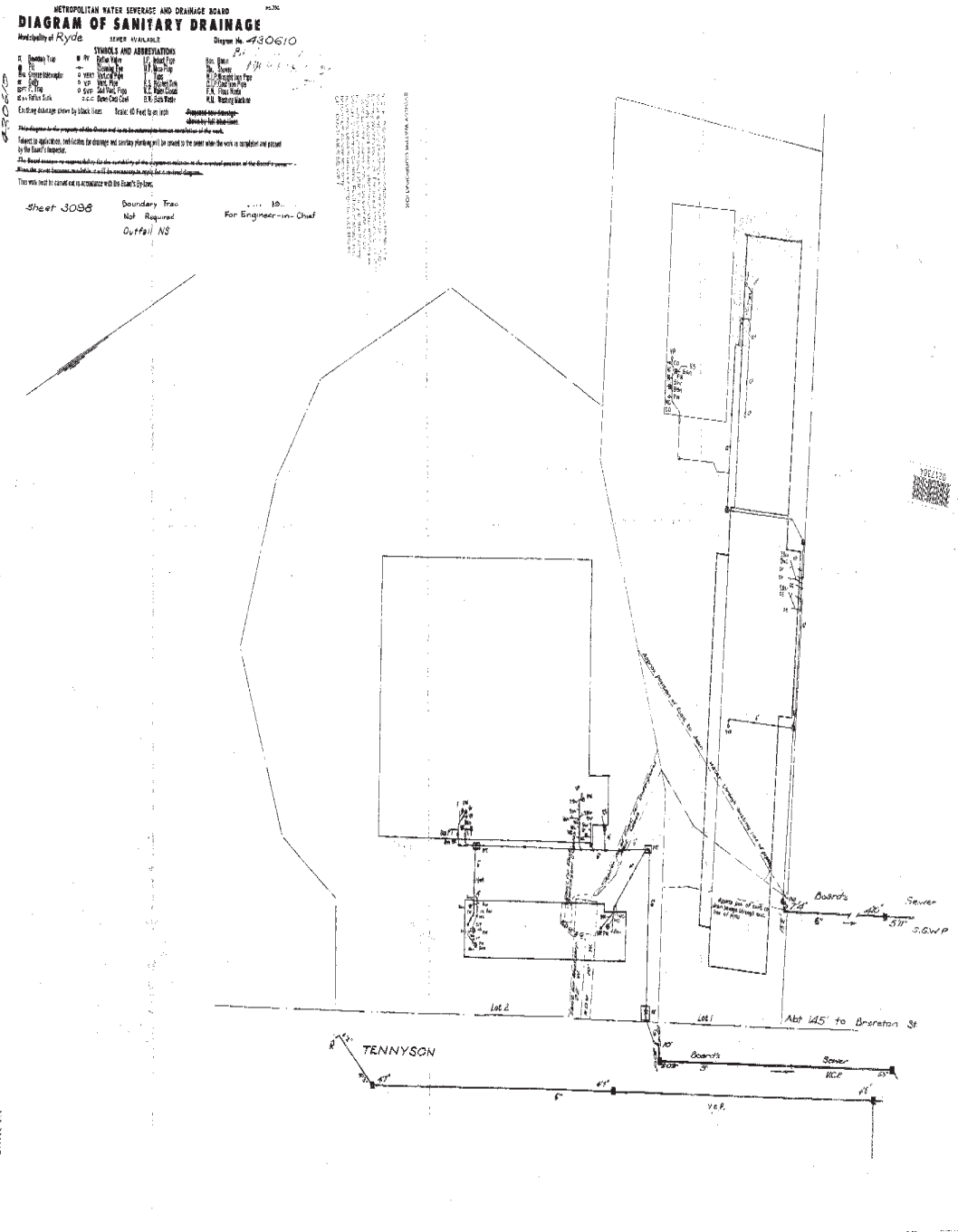
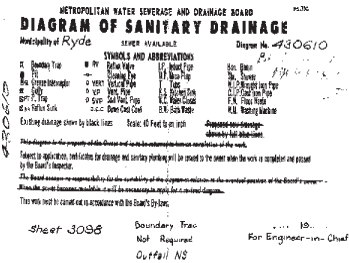
Address:

2-12 TENNYSON ROAD,
GLADESVILLE, NSW

ATTACHMENT 10 – SEWAGE DIAGRAM

Sewer Service Diagram

Application Number: 248166



Document generated at 24-05-2017 04:45:04 PM

NOTE: This diagram only indicates availability of a sewer and any sewerage service shown as existing in Sydney Water's records. The existence and position of Sydney Water's sewers, stormwater channels, pipes, mains and structures should be ascertained by inspection of maps available at any of Sydney Water's Customer Centres. Position of structures boundaries and sewerage services shown hereon are approximately only.

Sydney Water Corporation ABN 49 776 225 038

1 Smith St Parramatta 2150 | PO Box 399 Parramatta 2124 | DX 14 Sydney | T 13 20 92 | www.sydneywater.com.au

Delivering essential and sustainable water services for the benefit of the community

ATTACHMENT 11 – DANGEROUS GOODS SEARCH (EIS 2012 EXCERPT)



WorkCover NSW
92-100 Donnison Street, Gosford, NSW 2250
Locked Bag 2906, Lisarow, NSW 2252
T 02 4321 5000 F 02 4325 4145
WorkCover Assistance Service 13 10 50
DX 731 Sydney workcover.nsw.gov.au

Our Ref: D12/150338
Your Ref: Brendan Page

15 October 2012

17 OCT 2012

Attention: Brendan Page
Environmental Investigation Services
PO Box 976
North Ryde BC NSW 1670

Dear Mr Page,

RE SITE: 2-12 Tennyson Rd Gladesville NSW

I refer to your site search request received by WorkCover NSW on 28 September 2012 requesting information on licences to keep dangerous goods for the above site.

Enclosed are copies of the documents that WorkCover NSW holds on Dangerous Goods Licences 35/015697 relating to the storage of dangerous goods at the above-mentioned premises, as listed on the Stored Chemical Information Database (SCID).

If you have any further queries please contact the Dangerous Goods Licensing Team on (02) 4321 5500.

Yours Sincerely

Brent Jones
Senior Licensing Officer
Dangerous Goods Notification Team

Reference

WORKCOVER AUTHORITY



Chemical Safety Unit

Locked Bag 10, P O CLARENCE STREET NSW 2000

Ph. (02) 370 5191 OR (02) 370 5192

Fax (02) 370 6105

Licensee

HOME YARDAGE (NSW) P/L

2-12 "TENNYSON RD"
GLADESVILLE 2111

25 MAY 1992

SCIENTIFIC SERVICES
BRANCH
10 JUN 1992
DANGEROUS
GOODS

Dear Sir/Madam,

RE APPLICATION FOR RENEWAL OF LICENCE FOR THE KEEPING OF DANGEROUS GOODS

Our records indicate you hold licence number 35/015697 for keeping dangerous goods at 2-12 TENNYSON RD GLADESVILLE 2111.

Details of depots at site.

| Depot No. | Depot type | Goods stored in depot | Quantity |
|-----------|------------------|-----------------------|----------|
| 1 | UNDERGROUND TANK | FLAMMABLE LIQUIDS | 10 000 |

DATA

- 7 JUL 1992

ENTERED

This licence is now due for renewal. **TO RENEW YOUR LICENCE.** Please carefully check the details shown in this letter and make any required corrections. Then, SIGN and DATE the declaration below and return this letter to the WorkCover Authority, Chemical Safety Unit. Fees for these licences have been abolished. **DO NOT SEND ANY MONIES.**

Declaration: I wish to renew this licence to 15/06/93. I certify that the licence details shown in this letter are correct.

RECEIVED

(Signature)

(Date)

If you do not wish to renew the licence. Please provide the Chemical Safety Unit with a signed statement giving the reason why it is not to be renewed. If you have sold/vacated the site please provide the name and address of the new owner/occupier so we may contact them.

Yours faithfully

Chief Inspector of Dangerous Goods.



DANGEROUS GOODS ACT, 1975

APPLICATION FOR LICENCE (or AMENDMENT or TRANSFER of LICENCE)*

FOR THE KEEPING OF DANGEROUS GOODS

(* delete whichever is not required)

26 SEP 1985

28 AUG 1985

VERIFIED

FEE \$15.00 per Depot for new licence.
\$15.00 for amendment or transfer.

Name of Applicant in full (see item 1—Explanatory notes—page 4)

OPERATOR ONE
HOME YARDAGE (NSW) PTY. LTD.

Trading name or occupier's name (if any)

Postal Address

2-12 TENNYSON ROAD, GLADESVILLE Postcode 2111

Address of the premises to be licensed. (Including Street No.)

AS ABOVE

Postcode

Nature of premises (See item 2—Explanatory notes—page 4)

WAREHOUSE

Telephone number of applicant

STD Code

02

Number

816-5777

Particulars of type of depots and maximum quantities of dangerous goods to be kept at any one time.

| Depot number | Type of depot (See item 3—Explanatory notes—page 4) | Storage capacity | Dangerous goods | C & C Office use only |
|--------------|--|------------------|----------------------|--------------------------|
| | | | Product being stored | |
| 1 | UNDERGROUND TANK | 12,000 LITRES | PETROL | |
| 2 | | | | |
| 3 | | | | |
| 4 | | | | |
| 5 | | | | |
| 6 | | | | |
| 7 | | | | |
| 8 | | | | |
| 9 | | | | |
| 10 | | | | |
| 11 | | | | |
| 12 | | | | |

Has site plan been approved by the Dangerous Goods Branch?

Yes ☒
No

If yes, no plans required

If no, please attach site plan, or provide sketch plan overleaf.

3236 9/10/85 03A

Have premises previously been licensed?

Yes ☒
No

If yes, state name of previous occupier, and licence No. (if known).

GOLDEN PRESS P/L. 35-0156973

Name of oil company supplying flammable liquid (if applicable).

AMPOL LTD. HOME YARDAGE (N.S.W.) PTY. LIMITED

Signature of applicant

Date 14/8/85

For external explosives magazine(s), please fill in page 3.

FOR OFFICE USE ONLY

CERTIFICATE OF INSPECTION

I, John Richard Craven being an Inspector under the Dangerous Goods Act, 1975, do hereby certify that the premises described above do comply with the requirements of the Dangerous Goods Act, 1975, and the Dangerous Goods Regulation with regard to their situation and construction for the keeping of dangerous goods of the nature and in the quantity specified.

Signature of Inspector

Date 9.2.85

[illegible]

1. Applications must be forwarded to the Chief Inspector of Inflammable Liquid, Explosives Department, Box R.216, Royal Exchange Sydney, N.S.W. 2000 and must be accompanied by the prescribed fee, as set out hereunder:

Registration of Premises (Fee \$4.50 p.a.) - For quantities not exceeding 300 gallons of mineral oil and 100 gallons of mineral spirit, if kept together; or 800 gallons of mineral oil and 100 gallons of mineral spirit, if kept in separate depots; or 500 gallons of mineral spirit, if kept in an underground tank depot; or 800 gallons of mineral oil and 500 gallons of mineral spirit, if mineral spirit is kept in an underground tank depot.

In addition to, or in lieu of the above, similar quantities of Dangerous Goods of Classes 1 and 2 may be kept under the like conditions; reading Dangerous Goods of Class 1 for the words Mineral Spirit and Dangerous Goods of Class 2 for the words Mineral Oil

Store Licence, Div. A (Fee, \$9.00 p.a.) - For quantities in excess of those stated above, but not exceeding 4,000 gallons mineral oil and/or mineral spirit, and/or Dangerous Goods of Classes 1, 2 and 9.

Store Licence, Div. B (Fee, See Regulation 7) - For quantities exceeding 4,000 gallons of mineral spirit, and/or dangerous goods of Classes 1 and 2, and/or dangerous goods of Class 3.

For the keeping of Dangerous Goods of Classes 3 and/or 4. (\$18.00 p.a.).

Fees for the keeping of inflammable liquid and dangerous goods in excess of the above stated quantities and also for Liquid Petroleum Gas storage are set out in Regulation 7.

| | |
|---|--|
| 1. Name of occupier including full christian names. | GOLDEN PRESS PTY LTD |
| 2. Trading Name (if any) | AS ABOVE |
| 3. Locality of the premises in which the depot or depots are situated | No. or Name 2-12 Street TENNYSON ROAD Town GLADESVILLE. N.S.W. Postcode 2111. |
| 4. Postal address | |
| 5. Occupation | BOOK DISTRIBUTORS |
| 6. Nature of premises (dwelling, garage etc.) | WAREHOUSE |

7. Particulars of construction of depots and maximum quantities of inflammable liquid and/or Dangerous Goods to be kept at any one time.

PLEASE ATTACH PLAN OF PREMISES

| Depot No. | Construction of depots * | | | Inflammable liquid | | Dangerous goods | | | | | |
|-----------|--------------------------|------|-------|------------------------|---------------------|-----------------|-----------------|------------|---------------|--------------------|-----------------|
| | Walls | Roof | Floor | Mineral spirit gallons | Mineral oil gallons | Class 1 gallons | Class 2 gallons | Class 3 lb | Class 4 cu ft | Class 5A water gal | Class 9 gallons |
| 1 | Underground tank | | | 2000 | C 2x100 L 276 | | | | | | |
| 2 | | | | | | | | | | | |
| 3 | | | | | | | | | | | |
| 4 | | | | | | | | | | | |
| 5 | | | | | | | | | | | |
| 6 | | | | | | | | | | | |
| 7 | | | | | | | | | | | |
| 8 | | | | | | | | | | | |
| 9 | | | | | | | | | | | |
| 10 | | | | | | | | | | | |

* If product is kept in tanks describe depots as underground or aboveground tanks.

FOR AND ON BEHALF OF
GOLDEN PRESS PTY. LIMITED
Signature of applicant

Date of application 12th JUNE, 1973

CERTIFICATE OF INSPECTION

I, George Edward Brooks being an Inspector under the Inflammable Liquid Act, 1915 (as amended), do hereby certify that the premises or store herein referred to and described is suitable with regard to its situation and construction for the safe keeping of inflammable liquid and/or dangerous goods in quantity and nature specified.

Place Sydney

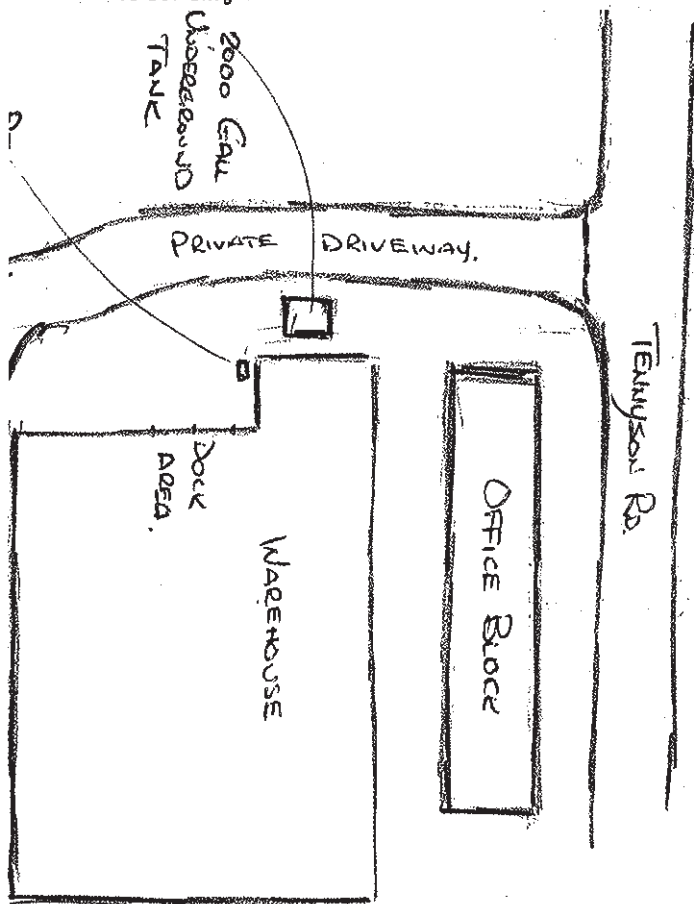
Signature of Inspector George Edward Brooks

PLEASE TURN OVER

Make Rough Sketches showing:

Ground plans of premises showing position of depot or depots and adjacent buildings, also distances separating depots and buildings.

Sketch of depot or depots showing provision made for ventilation, also inside dimensions (length, width, and depth) of the pit or lower portion, designed to prevent outflow.



EXPLANATORY

Inflammable Liquid -

Mineral Oil - includes kerosene, mineral turpentine and white spirit (for cleaning), and compositions containing same.
Mineral Spirit - includes petrol, benzene, benzolene, benzol and naphtha, and compositions containing same.

Dangerous Goods -

Class 1 - acetal, acetaldehyde, acetone, acrolein, amyl mercaptan, butyl acetate, butyl mercaptan, butyl propionate, crotonaldehyde, dichloro-ethylene, diethylketone, dioxane, diethylamine, dimethyl hydrozine, dipropylamine, divinyl ether, dipropyl ether, ethyl acetate, ethyl acrylate, ethyl chloride, ethyl ether, dichloroethane (ethylene dichloride), ethyl mercaptan, ethyl methacrylate, ethyl methyl ether, ethyl propyl ether, ethyl propionate, methyl propyl ketone, methyl acetate, methyl acrylate, methylal, methyl ethyl ether, methyl ethyl ketone, methyl methacrylate, methyl vinyl ketone, methyl vinyl acetate, piperidine, propanal, propyl acetate, propylamine, propylene oxide, pyridine, tetrahydrofuran, thiophene, triethylamine, valeraldehyde, vinyl acetate, vinyl allyl ether, vinyl butyl ether, vinyl butyrate, vinyl cyanide (acrylonitrile), vinylidene chloride, vinyl ethyl ether, vinyl propyl ether, vinyl propionate, any combination of substances of an inflammable character suitable for use as an industrial solvent and having a true flashing point of less than 73 degrees Fahrenheit, manufactured products, containing organic solvents, having a true flashing point of less than 73 degrees Fahrenheit.

Class 2 - acetic acid, acetyl acetone, acetic anhydride, allyl alcohol, amyl acetate, amyl alcohol, butyl alcohol, butyl methacrylate, chlorobenzene, cyclohexanone, dibutyl ether, dibutyl ketone, dipentene, epichlorohydrin, ethanol (ethyl alcohol), ethyl benzene, ethylene diamine, furfural, mesityl oxide, methyl alcohol, methyl amyl ketone, methyl butyl ketone, naphtha (having a flashing point below 150°F), propyl benzene, propyl acetate, vegetable turpentine, vinyl benzene, (styrene)



APPENDIX C6

Site History Documents – NSW EPA Records